

**NOTICE!!**

**These documents have been scanned!**

**Do not place un-scanned documents beneath this notice!**

**Do not remove this notice from this file!**

GPO Jacket No. 560-102  
Print Order 61540  
Rise Business Services, LLC  
Job=AZ15 6/5/2019



Box Number= AZ15117



Claim Begin-End: AMC362393-AMC362400

**1 Initial Receipt**



AZ15117-8

AMC361998-AMC362442

**United States Department of the Interior**  
**Bureau of Land Management**  
 BUSINESS & SUPPORT SVCS DIV  
 222 N CENTRAL AVE  
 PHOENIX, AZ 85004 -2203  
 Phone: (602) 417-9200

Receipt	
No:	942778

<b>Transaction #:</b> 977181
<b>Date of Transaction:</b> 08/31/2004
<b>CUSTOMER:</b> JAY SIMON 13031 REDINGTON RD TUCSON, AZ 85749

ENTERED IN COMPUTER

*JS* 9/30/04

LINE #	QTY	DESCRIPTION	REMARKS	UNIT PRICE	TOTAL
1	8.00	LOCATABLE MINERALS / MINING CLAIMS-NEW, UNADJUDI, ONE OR MORE AUTH NO'S / NEW MINING CLAIM LOCATION FEE \$25(1993) <b>CASES:</b> AMC362393/\$25.00, AMC362394/\$25.00, AMC362395/\$25.00, AMC362396/\$25.00, AMC362397/\$25.00, AMC362398/\$25.00, AMC362399/\$25.00, AMC362400/\$25.00		- n/a -	200.00
2	8.00	LOCATABLE MINERALS / MINING CLAIMS-NEW, UNADJUDI, ONE OR MORE AUTH NO'S / NEW MINING CLAIM SVC CHG \$10 (1930) <b>CASES:</b> AMC362393/\$10.00, AMC362394/\$10.00, AMC362395/\$10.00, AMC362396/\$10.00, AMC362397/\$10.00, AMC362398/\$10.00, AMC362399/\$10.00, AMC362400/\$10.00		- n/a -	80.00
3	8.00	LOCATABLE MINERALS / MINING CLAIMS-NEW, UNADJUDI, ONE OR MORE AUTH NO'S / NEW MINING CLM MAINT FEE \$100(1993) <b>CASES:</b> AMC362393/\$100.00, AMC362394/\$100.00, AMC362395/\$100.00, AMC362396/\$100.00, AMC362397/\$100.00, AMC362398/\$100.00, AMC362399/\$100.00, AMC362400/\$100.00		- n/a -	800.00
<b>TOTAL:</b>					<b>\$1,080.00</b>

PAYMENT INFORMATION				
1	AMOUNT:	\$1,080.00	POSTMARKED:	N/A
	TYPE:	CASH	RECEIVED:	08/31/2004
	NAME:	SIMON, JAY 13031 REDINGTON RD TUCSON AZ 85749		

REMARKS

This receipt was generated by the automated BLM Collections and Billing System and is a paper representation of a portion of the official electronic record contained therein.

**NOTICE!!**

**These documents have been scanned!**

**Do not place un-scanned documents beneath this notice!**

**Do not remove this notice from this file!**

GPO Jacket No. 560-102  
Print Order 61540  
Rise Business Services, LLC  
Job=AZ15 6/5/2019



Box Number= AZ15117



Claim Begin-End: AMC362393-AMC362400

**2 Correspondence**



AZ15117-8

AMC361998-AMC362442

**NO  
DOCUMENTS  
FOUND**

NO DOCUMENTS FOUND  
NO DOCUMENTS FOUND

**NOTICE!!**

**These documents have been scanned!**

**Do not place un-scanned documents beneath this notice!**

**Do not remove this notice from this file!**

GPO Jacket No. 560-102  
Print Order 61540  
Rise Business Services, LLC  
Job=AZ15 6/5/2019



Box Number= AZ15117



Claim Begin-End: AMC362393-AMC362400

**3 Transfers**



AZ15117-8

AMC361998-AMC362442

**NO  
DOCUMENTS  
FOUND**

NO DOCUMENTS FOUND  
NO DOCUMENTS FOUND

**NOTICE!!**

**These documents have been scanned!**

**Do not place un-scanned documents beneath this notice!**

**Do not remove this notice from this file!**

GPO Jacket No. 560-102  
Print Order 61540  
Rise Business Services, LLC  
Job=AZ15 6/5/2019



Box Number= AZ15117



Claim Begin-End: AMC362393-AMC362400

**4 Annual Filings**



AZ15117-8

AMC361998-AMC362442



354

362393  
372589  
394417

Form 3830-2  
(January 2017)

UNITED STATES  
DEPARTMENT OF THE INTERIOR  
BUREAU OF LAND MANAGEMENT  
**MAINTENANCE FEE WAIVER CERTIFICATION**

*JMS*

FORM APPROVED  
OMB NO. 1004-0114  
Expires: January 31, 2020

SEE INSTRUCTIONS ON PAGE 2

- This small miner waiver is filed for the assessment year beginning on September 1, 2018 and ending on September 1, 2019.
- The undersigned and all related parties owned ten or fewer mining claims, mill, or tunnel sites located and maintained on Federal lands in the United States of America on September 1, 2018.
- The undersigned have performed the assessment work required by law for each mining claim listed prior to filing this waiver and understand that by filing this form, the undersigned must file an affidavit of assessment work with the Bureau of Land Management (BLM) by the December 30th following the filing of this waiver.
- The undersigned understand that if the assessment work obligation has not yet come due under 30 U.S.C. 28 (for those claims in their first assessment year only), a notice of intent to hold reciting this condition must be recorded by the December 30th following the filing of this waiver.
- The undersigned understand that mill and tunnel sites may also be listed on this waiver and be waived from payment of the maintenance fee, and that a notice of intent to hold for these sites is required to be filed with the BLM by the December 30th following the filing of this waiver.
- The undersigned understand and acknowledge that pursuant to 43 U.S.C. 1212 and 18 U.S.C. 1001, the filing or recording of a false, fictitious, or fraudulent document with the BLM may result in a fine of up to \$250,000, a prison term not to exceed five years, or both.
- The mining claims, mill or tunnel sites for which this waiver from payment of the maintenance fees is requested are:

CLAIM OR SITE NAME	BLM RECORDATION SERIAL NUMBER
1. AJ3	362393 (913)
2. AJ4	362394
3. AJ5	362395
4. AJ6	362396
5. AJ7	362397
6. AJ8	362398
7. AJ9	362399
8. AJ10	362400
9. AJ11	372589
10. AJ12	394417

RECEIVED  
BLM AZ STATE OFFICE  
2018 AUG 21 P 1:53  
PHOENIX, ARIZONA

The owner(s) (claimants) of the above mining claims and sites are:

JAY SIMON  
\_\_\_\_\_  
(Owner's Name - Please Print)  
13031 REDINGTON ROAD  
\_\_\_\_\_  
(Owner's Mailing Address)

*Jay Simon*  
\_\_\_\_\_  
(Owner's Signature)  
TUCSON AZ 85749  
\_\_\_\_\_  
(City) (State) (Zip Code)

\_\_\_\_\_  
(Owner's Name - Please Print)  
\_\_\_\_\_  
(Owner's Mailing Address)

\_\_\_\_\_  
(Owner's Signature)  
\_\_\_\_\_  
(City) (State) (Zip Code)

\_\_\_\_\_  
(Owner's Name - Please Print)  
\_\_\_\_\_  
(Owner's Mailing Address)

\_\_\_\_\_  
(Owner's Signature)  
\_\_\_\_\_  
(City) (State) (Zip Code)

\_\_\_\_\_  
(Owner's Name - Please Print)  
\_\_\_\_\_  
(Owner's Mailing Address)

\_\_\_\_\_  
(Owner's Signature)  
\_\_\_\_\_  
(City) (State) (Zip Code)

(Continued on page 2)

ENTERED  
SEP 10 2018  
BY: *FDS*

#4242495

Recorded By: \_\_\_\_\_

DEPUTY RECORDER  
4992



SEQUENCE: 20182180122

NO. PAGES: 4

08/06/2018

12:20:16

W

JAY SIMON  
13031 REDINGTON RD  
TUCSON AZ 85749

*Amc 362393*  
*372589*  
*394417*

Form 3830-4  
(January 2017)

UNITED STATES  
DEPARTMENT OF THE INTERIOR  
BUREAU OF LAND MANAGEMENT

FORM APPROVED  
OMB NO.: 1004-0114  
Expires: January 31, 2020

**AFFIDAVIT OF ANNUAL ASSESSMENT WORK**

**WHEN RECORDED, MAIL DOCUMENT TO:**

NAME: JAY SIMON

ADDRESS: 13031 REDINGTON ROAD

CITY, STATE, ZIP: TUCSON, ARIZONA 85749

**FOR COUNTY RECORDER'S USE**

No. of Claims 10  
x \$10/claim  
Total due BLM \$ 100 -

**TO ALL WHOM IT MAY CONCERN:**

1. The undersigned certifies that at least \$100 per claim was expended for development, labor and improvements, or equivalent value added, as the annual assessment work for the assessment year ending September 1, 2018 for the following contiguous unpatented mining claim(s), located in the County of PIMA, in the State of ARIZONA.

BLM Serial No.	Name of Claim	Tp Rg Sec Mer				County Recordation Book and Page No.	Co. Recording Date
		Example: 13N 5E 14 MDM					
362393	AJ3	22S	10E	5&8	12	12358 1907	8/4/2004
362394	AJ4	22S	10E	5&8	12	12358 1909	8/4/2004
362395	AJ5	22S	10E	5,8&4	12	12358 1911	8/4/2004
362396	AJ6	22S	10E	5&8	12	12358 1913	8/4/2004
362397	AJ7	22S	10E	5	12	12358 1915	8/4/2004
362398	AJ8	22S	10E	5	12	12358 1917	8/4/2004
362399	AJ9	22S	10E	5	12	12358 1919	8/4/2004
362400	AJ10	22S	10E	5	12	12358 1922	8/4/2004
372589	AJ11	22S	10E	4&5	12	12767 1594	3/23/2006
394417	AJ12	22S	10E	4&5	12	12767 1596	7/24/2008

(Continued on page 2)

*# 4242495*

**ENTERED**  
AUG 30 2018  
BY: *[Signature]*

RECEIVED  
STATE OFFICE  
2018 AUG 21 PM 1:53  
HELENIX, ARIZONA

2. Type of labor and improvements (specify what was done and give the total value for that labor and improvement to show at least \$100 for each claim). If a geological, geochemical, or geophysical survey was performed, as per 30 U.S.C. 28-1, reference the title of the report of survey, give cost and date of the survey and report, and indicate it was filed with the County Recorder:

Description of Work Performed	Value of Work Performed	Date Work Was Performed
REPAIR ROAD WASHOUT & COLLAR DEER MINE,	570.00	JULY 8-12/2018
REMOVE DEBRIS AJAX # 3 TUNNEL,	400.00	JULY 8-12/2018
SCALE CEILING & AJAX 1 & 2 TUNNELS	350.00	JULY 8-12/2018
REPAIR COLLAR AJAX 1 TUNNEL	500.00	JULY 8-12/2018
REMOVE DEBRIS OFFSITE TO APPROVED DUMP	235.00	JULY 8-12/2018

3. Name and mailing address of each person who performed the labor and improvements:

Name (please print)

JAY SIMON

ANTONIO BENEVIDEZ

Current Mailing Address (please print)

13031 REDINGTON ROAD, TUCSON ARIZONA

GENERAL DELIVERY, ARIVCA, AZ 85601

RECEIVED  
 BLM AZ STATE OFFICE  
 2018 AUG 21 1:53  
 PHOENIX, ARIZONA

4. Name and mailing address of each person who holds and claims the subject mining claim(s) or the valuable minerals contained therein. Be sure to indicate if there is a change of address:

Name (please print)

JAY SIMON

Current Mailing Address (please print)

13031 REDINGTON ROAD, TUCSON AZ 85739

5. The undersigned testifies that on the date of JULY 12TH, 2018, all monuments required by law were erected upon the subject claim(s), and all notices required by law were posted on the subject claim(s) or copies thereof were in place, and at said date, each corner monument bore or contained

markings sufficient to appropriately designate the corner of the claim to which it pertains and the name of the claim(s).

I hereby certify under penalty of perjury under the laws of the State of ARIZONA that the foregoing statements are true and correct:

Jay R. Jim Date: 8-6-18  
(Signature of person responsible for above statement)

Title 18 U.S.C. 1001 and 43 U.S.C. 1212 make it a crime for any person knowingly and willfully to make to any department or agency of the United States any false, fictitious or fraudulent statements or representations as to any matter within its jurisdiction.


**Notary Block**

SUBSCRIBED AND SWORN TO before me, this 6 day of August 20 18

By: [Signature]  
(Signature of Affiant)

Title: Notary Public

My Commission Expires: 11/09/2020



**INSTRUCTIONS**

1. This is an optional form that may be used to satisfy the requirements for the Bureau of Land Management (BLM) under the provisions of 43 U.S.C. §1744 and 30 U.S.C. §28-28d and the regulations thereunder (43 CFR part 3835). Since local and State laws may vary, you should contact your local and State agencies where the claims are located to ensure all applicable laws and requirements are satisfied.
2. The claimant(s) must fill in the date in paragraph 1 for the applicable assessment year and the county and state where the claims are located.
3. All claim names, BLM serial numbers, legal descriptions, and original county recording information must be listed for the claims pertaining to this assessment notice.
4. The claimant(s) must complete paragraph 2 listing all labor or improvements which was performed on or did benefit the subject mining claims. The value and date of the labor or improvements must also be listed. The total amount of labor or improvements can be listed, but the total expenditure must equal at least \$100 for each claim.
5. The names and current mailing addresses of the person(s) performing the labor shall be listed in paragraph 3.
6. The name and current mailing address of each owner (claimant) of the claims shall be listed in paragraph 4. The mailing address shall be the owner's address and not the address of an agent or anyone representing the claimant. Be sure to note if there has been a change of address.
7. Paragraph 5 shall be completed to show the date it was verified that all monuments required by law were properly erected, all notices were posted, and that corners were appropriately designated for all claims listed.
8. An exact legible reproduction or duplicate (other than microfilm or other electronic media) of this affidavit or another type of affidavit of assessment work that you file or will file in the county where each claim is located, must be filed with the BLM on or before December 30 of the calendar year in which the assessment year ends. For mill or tunnel sites, a separate notice of intent to hold must be filed with the BLM on or before December 30. Requirements for filing a notice of intent to hold can be found at 43 CFR 3835.33.
9. A processing fee of \$10 for each claim listed must be remitted to the BLM along with this or another affidavit of assessment work.

PHOENIX, ARIZONA  
2018 AUG 21 P 1:53  
RECEIVED  
BLM AZ STATE OFFICE

**United States Department of the Interior**  
**Bureau of Land Management**  
 DIV OF LANDS, MINRLS & ENERGY  
 ONE N CENTRAL AVE  
 PHOENIX, AZ 85004 -4427  
 Phone: 602-417-9200

Receipt

No: 4242495

<b>Transaction #:</b> 4357926	
<b>Date of Transaction:</b> 08/23/2018	
CUSTOMER:	
JAY SIMON 13031 E REDINGTON RD TUCSON, AZ 85749-9732 US	

LINE #	QTY	DESCRIPTION	REMARKS	UNIT PRICE	TOTAL
1	1.00	LOCATABLE MINERALS / MINING CLAIMS- NOT NEW-UNADJUD, ONE AUTH NO. ONLY / MINING CLAIM MONEY RECEIVED <b>CASES: AMC362393/\$100.00</b>	POL 2018/10 WAV	- n/a -	100.00
<b>TOTAL:</b>					<b>\$100.00</b>

PAYMENT INFORMATION			
1	AMOUNT:	100.00	POSTMARKED: N/A
	TYPE:	CHECK	RECEIVED: 08/21/2018
	CHECK NO:	0910912273	
	NAME:	SIMON, JAY 13031 E REDINGTON RD TUCSON AZ 85749-9732 US	

REMARKS	

This receipt was generated by the automated BLM Collections and Billing System and is a paper representation of a portion of the official electronic record contained therein.

Simon  
13031 E. Redington Rd.  
Tucson, Az. 85749

CERTIFIED MAIL



7018 1130 0001 0243 5064



1000



85004

U.S. POSTAGE  
PAID  
TUCSON, AZ  
85715  
AUG 16, 18  
AMOUNT  
**\$6.41**  
R2303S101800-05

RECEIVED  
2018 AUG 21 P 1:53  
PHOENIX ARIZONA  
RETURN RECEIPT  
REQUESTED

B.L.M.,  
One N. Central Ave.,  
St. 800

Phoenix, Az. 85004-4427

85004-442700





SEQUENCE: 20172160106  
 NO. PAGES: 3  
 AFFPL 08/04/2017  
 11:26:09  
 MAIL  
 AMOUNT PAID: \$15.00

W  
 JAY SIMON  
 13031 REDINGTON RD  
 TUCSON AZ 85749

*Amc 362393*  
*372589*

Form 3830-4  
 (January 2017)

UNITED STATES  
 DEPARTMENT OF THE INTERIOR  
 BUREAU OF LAND MANAGEMENT

FORM APPROVED 394417  
 OMB NO.: 1004-0114  
 Expires: January 31, 2020

**AFFIDAVIT OF ANNUAL ASSESSMENT WORK**

**WHEN RECORDED, MAIL DOCUMENT TO:**

NAME: Jay Simon  
 ADDRESS: 13031 Redington Road  
 CITY, STATE, ZIP: Tucson, Arizona 85749

**FOR COUNTY RECORDER'S USE**

No. of Claims 10  
 x \$10/claim  
 Total due BLM \$ 100.00

**TO ALL WHOM IT MAY CONCERN:**

1. The undersigned certifies that at least \$100 per claim was expended for development, labor and improvements, or equivalent value added, as the annual assessment work for the assessment year ending September 1, 2017 for the following contiguous unpatented mining claim(s), located in the County of Pima, in the State of Arizona.

BLM Serial No.	Name of Claim	Tp Rg Sec Mer				County Recordation Book and Page No.	Co. Recording Date
		Example: 13N 5E 14 MDM					
362393	AJ3	22S	10E	5&8	12	12358 1907	8/4/2004
362394	AJ4	22S	10E	5&8	12	12358 1909	8/4/2004
362395	AJ5	22S	10E	5,8&4	12	12358 1911	8/4/2004
362396	AJ6	22S	10E	5&8	12	123581913	8/4/2004
362397	AJ7	22S	10E	5	12	12358 1915	8/4/2004
362398	AJ8	22S	10E	5	12	12358 1917	8/4/2004
362399	AJ9	22S	10E	5	12	12358 1919	8/4/2004
362400	AJ10	22S	10E	5	12	12358 1922	8/4/2004
372589	AJ11	22S	10E	4&5	12	12767 1594	3/23/2006
394417	AJ12	22S	10E	4&5	12	12767 1596	7/24/2008

*# 391491 807*

PHOENIX, AZ  
 2017 AUG 21  
 BLM REGISTRATION

(Continued on page 2)

**ENTERED**  
**AUG 25 2017**  
 BY: *[Signature]*

2. Type of labor and improvements (specify what was done and give the total value for that labor and improvement to show at least \$100 for each claim). If a geological, geochemical, or geophysical survey was performed, as per 30 U.S.C. 28-1, reference the title of the report of survey, give cost and date of the survey and report, and indicate it was filed with the County Recorder:

Description of Work Performed	Value of Work Performed	Date Work Was Performed
Remove rock fall and timber cave in in Ajax #3 tunnel	\$1,560.00	July 2-5-2017

3. Name and mailing address of each person who performed the labor and improvements:

Name (please print)  
Carl Rice

Current Mailing Address (please print)  
5753 East North Street Tucson, AZ 85712

Antonio Benevidez

General Delivery, Arivaca, AZ 85601

4. Name and mailing address of each person who holds and claims the subject mining claim(s) for the valuable minerals contained therein. Be sure to indicate if there is a change of address:

Name (please print)  
Jay Simon

Current Mailing Address (please print)  
13031 Redington Road Tucson, AZ 85749

RECEIVED  
 PLM AZ STATE OFFICE  
 2017 AUG 22 A 6:51  
 PHOENIX, ARIZONA

5. The undersigned testifies that on the date of July 5th, 17 monuments required by law were erected upon the subject claim(s), and all notices required by law were posted on the subject claim(s) or copies thereof were in place, and at said date, each corner monument bore or contained



markings sufficient to appropriately designate the corner of the claim to which it pertains and the name of the claim(s).

I hereby certify under penalty of perjury under the laws of the State of Arizona that the foregoing statements are true and correct:

Marty Carl Rice  
(Signature of person responsible for above statement)

Date: 8/4/2017

Title 18 U.S.C. 1001 and 43 U.S.C. 1212 make it a crime for any person knowingly and willfully to make to any department or agency of the United States any false, fictitious or fraudulent statements or representations as to any matter within its jurisdiction.


**Notary Block**

SUBSCRIBED AND SWORN TO before me, this 4<sup>th</sup> day of August 2017

By: [Signature]  
(Signature of Affiant)

Title: Notary Public

My Commission Expires: Nov 10, 2017



**INSTRUCTIONS**

1. This is an optional form that may be used to satisfy the requirements for the Bureau of Land Management (BLM) under the provisions of 43 U.S.C. §1744 and 30 U.S.C. §28-28d and the regulations thereunder (43 CFR part 3835). Since local and State laws may vary, you should contact your local and State agencies where the claims are located to ensure all applicable laws and requirements are satisfied.
2. The claimant(s) must fill in the date in paragraph 1 for the applicable assessment year and the county and state where the claims are located.
3. All claim names, BLM serial numbers, legal descriptions, and original county recording information must be listed for the claims pertaining to this assessment notice.
4. The claimant(s) must complete paragraph 2 listing all labor or improvements which was performed on or did benefit the subject mining claims. The value and date of the labor or improvements must also be listed. The total amount of labor or improvements can be listed, but the total expenditure must equal at least \$100 for each claim.
5. The names and current mailing addresses of the person(s) performing the labor shall be listed in paragraph 3.
6. The name and current mailing address of each owner (claimant) of the claims shall be listed in paragraph 4. The mailing address shall be the owner's address and not the address of an agent or anyone representing the claimant. Be sure to note if there has been a change of address.
7. Paragraph 5 shall be completed to show the date it was verified that all monuments required by law were properly erected, all notices were posted, and that corners were appropriately designated for all claims listed.
8. An exact legible reproduction or duplicate (other than microfilm or other electronic media) of this affidavit or another type of affidavit of assessment work that you file or will file in the county where each claim is located, must be filed with the BLM on or before December 30 of the calendar year in which the assessment year ends. For mill or tunnel sites, a separate notice of intent to hold must be filed with the BLM on or before December 30. Requirements for filing a notice of intent to hold can be found at 43 CFR 3835.33.
9. A processing fee of \$10 for each claim listed must be remitted to the BLM along with this and any other affidavit of assessment work.

RECEIVED  
AUG 22 A 6:51  
BLM PIMA COUNTY OFFICE  
PIMA COUNTY, ARIZONA

**United States Department of the Interior**  
**Bureau of Land Management**  
 DIV OF LANDS, MINRLS & ENERGY  
 ONE N CENTRAL AVE  
 PHOENIX, AZ 85004 -4427  
 Phone: 602-417-9200

Receipt

No: 3949807

<b>Transaction #:</b> 4059534	
<b>Date of Transaction:</b> 08/22/2017	
CUSTOMER:	
JAY SIMON 13031 E REDINGTON RD TUCSON, AZ 85749-9732 US	

LINE #	QTY	DESCRIPTION	REMARKS	UNIT PRICE	TOTAL
1	1.00	LOCATABLE MINERALS / MINING CLAIMS- NOT NEW-UNADJUD, ONE AUTH NO. ONLY / MINING CLAIM MONEY RECEIVED CASES: AMC362393/\$100.00	POL 2017/10 WAV	- n/a -	100.00
<b>TOTAL:</b>					<b>\$100.00</b>

PAYMENT INFORMATION					
1	AMOUNT:	100.00	POSTMARKED:	08/17/2017	
	TYPE:	CHECK	RECEIVED:	08/22/2017	
	CHECK NO:	24626652041			
	NAME:	SIMON, JAY 13031 E REDINGTON RD TUCSON AZ 85749-9732 US			

REMARKS

This receipt was generated by the automated BLM Collections and Billing System and is a paper representation of a portion of the official electronic record contained therein.

Amc 362393  
372589  
394417

357

*JS*

Form 3830-2  
( )

UNITED STATES  
DEPARTMENT OF THE INTERIOR  
BUREAU OF LAND MANAGEMENT

**MAINTENANCE FEE WAIVER CERTIFICATION**

FORM APPROVED  
OMB NO. 1004-0114  
Expires:

SEE INSTRUCTIONS ON PAGE 2

1. This small miner waiver is filed for the assessment year beginning on September 1, 2017 and ending on September 1, 2018.
2. The undersigned and all related parties owned ten or fewer mining claims, mill, or tunnel sites located and maintained on Federal lands in the United States of America on September 1, 2017.
3. The undersigned have performed the assessment work required by law for each mining claim listed prior to filing this waiver and understand that by filing this form, the undersigned must file an affidavit of assessment work with the Bureau of Land Management (BLM) by the December 30th following the filing of this waiver.
4. The undersigned understand that if the assessment work obligation has not yet come due under 30 U.S.C. 28 (for those claims in their first assessment year only), a notice of intent to hold reciting this condition must be recorded by the December 30th following the filing of this waiver.
5. The undersigned understand that mill and tunnel sites may also be listed on this waiver and be waived from payment of the maintenance fee, and that a notice of intent to hold for these sites is required to be filed with the BLM by the December 30th following the filing of this waiver.
6. The undersigned understand and acknowledge that pursuant to 43 U.S.C. 1212 and 18 U.S.C. 1001, the filing or recording of a false, fictitious, or fraudulent document with the BLM may result in a fine of up to \$250,000, a prison term not to exceed five years, or both.
7. The mining claims, mill or tunnel sites for which this waiver from payment of the maintenance fees is requested are:

CLAIM OR SITE NAME	BLM RECORDATION SERIAL NUMBER
1. AJ3	362393
2. AJ4	362394
3. AJ5	362395
4. AJ6	362396
5. AJ7	362397
6. AJ8	362398
7. AJ9	362399
8. AJ10	362400
9. AJ11	372589
10. AJ12	394417

RECEIVED  
BLM AZ STATE OFFICE  
2017 AUG 22 A 6:50  
PHOENIX, ARIZONA

The owner(s) (claimants) of the above mining claims and sites are:

Jay Simon  
 (Owner's Name - Please Print)  
 13031 Redington Road  
 (Owner's Mailing Address)

*Jay Simon*  
 (Owner's Signature)  
 Tucson AZ 85749  
 (City) (State) (Zip Code)

---

(Owner's Name - Please Print) (Owner's Signature)  
 (Owner's Mailing Address) (City) (State) (Zip Code)

---

(Owner's Name - Please Print) (Owner's Signature)  
 (Owner's Mailing Address) (City) (State) (Zip Code)

---

(Owner's Name - Please Print) (Owner's Signature)  
 (Owner's Mailing Address) (City) (State) (Zip Code)

483 9-2-17  
INTEREST  
SEP 07 2017  
BY: *JS*

(Continued on page 2)

*NWV*

F. ANN RODRIGUEZ, RECORDER  
 Recorded By: KES  
 DEPUTY RECORDER  
 4901



SEQUENCE: 20162230102  
 NO. PAGES: 3  
 AFFPL 08/10/2016  
 9:14:19  
 MAIL  
 AMOUNT PAID: \$15.00

W  
 JAY SIMON  
 13031 REDINGTON RD  
 TUCSON AZ 85749

(October 2013)

DEPARTMENT OF THE INTERIOR  
 BUREAU OF LAND MANAGEMENT

OMB NO.: 1004-0114  
 Expires: October 31, 2016

**AFFIDAVIT OF ANNUAL ASSESSMENT WORK**

**WHEN RECORDED, MAIL DOCUMENT TO:**

NAME: JAY SIMON  
 ADDRESS: 13031 REDINGTON ROAD  
 CITY, STATE, ZIP: TUCSON, ARIZONA 85749

362393  
 372589  
 394417

**FOR COUNTY RECORDER'S USE**

No. of Claims 2  
 x \$10/claim  
 Total due BLM \$ 20.00

**TO ALL WHOM IT MAY CONCERN:**

1. The undersigned certifies that at least \$100 per claim was expended for development, labor and improvements, or equivalent value added, as the annual assessment work for the assessment year ending September 1, 2016 for the following contiguous unpatented mining claim(s), located in the County of PIMA, in the State of ARIZONA

BLM Serial No.	Name of Claim	Tp Rg Sec Mer				County Recordation Book and Page No.	Date
		Example: 13N 5E 14 MDM					
362393	AJ3	22S	10E	5&8	12	12358 1907	8/4/2004
362394	AJ4	22S	10E	5&8	12	12358 1909	8/4/2004
362395	AJ5	22S	10E	5,8&4	12	12358 1911	8/4/2004
362396	AJ6	22S	10E	5&8	12	12358 1913	8/4/2004
362397	AJ7	22S	10E	5	12	12358 1915	8/4/2004
362398	AJ8	22S	10E	5	12	123581 1917	8/4/2004
362399	AJ9	22S	10E	5	12	12358 1919	8/4/2004
362400	AJ10	22S	10E	5	12	12358 1922	8/4/2004
372589	AJ11	22S	10E	4&5	12	12767 1594	3/23/2006
399417	AJ12	22S	10E	4&5	12	12767 1596	7/24/2008

394417

PHOENIX, ARIZONA

# 3625 4589

2. Type of labor and improvements (specify what was done and give the total value for that labor and improvement to show at least \$100 for each claim). If a geological, geochemical, or geophysical survey was performed, as per 30 U.S.C. 28-1, reference the title of the report of survey, give cost and date of the survey and report, and indicate it was filed with the County Recorder:

Description of Work Performed	Value of Work Performed	Date Work Was Performed
REMOVING ROCK AND DEBRIS FROM CAVE-IN AJAX #3 PORTAL	\$780.00	6/22/2016
SCALING AND DEBRIS REMOVAL TUNNEL AJAX #2	\$640.00	6/23/2016
ROAD REPAIR & REMOVING DEBRIS TO APPROVED DUMP	\$420.00	6/21 & 6/24/2016

3. Name and mailing address of each person who performed the labor and improvements:

Name (please print)  
CARL RICE

Current Mailing Address (please print)  
5753 EAST NORTH STREET TUCSON AZ 85712

ANTONIO BENEVIDEZ

C/O C. RICE 5753 EAST NORTH STREET TUCSON AZ 85712

GUISEPE MARCONI

C/O C. RICE 5753 EAST NORTH STREET TUCSON AZ 85712

4. Name and mailing address of each person who holds and claims the subject mining claim(s) for the valuable minerals contained therein. Be sure to indicate if there is a change of address:

Name (please print)  
JAY SIMON

Current Mailing Address (please print)  
13031 REDINGTON ROAD TUCSON AZ 85749

13031 Redington Road TUCSON AZ 85749

5. The undersigned testifies that on the date of 6/25, 2016, all monuments required by law were erected upon the subject claim(s), and all notices required by law were posted on the subject claim(s) or copies thereof were in place, and at said date, each corner monument bore or contained

RECEIVED  
 BLM AZ STATE OFFICE  
 2016 SEP - 6 P 3:10  
 PHOENIX, ARIZONA

markings sufficient to appropriately designate the corner of the claim to which it pertains and the name of the claim(s).

I hereby certify under penalty of perjury under the laws of the State of Arizona that the foregoing statements are true and correct:

Jay Jim  
(Signature of person responsible for above statement)

Date: 8.9.2016

Title 18 U.S.C. 1001 and 43 U.S.C. 1212 make it a crime for any person knowingly and willfully to make to any department or agency of the United States any false, fictitious or fraudulent statements or representations as to any matter within its jurisdiction.


**Notary Block**

SUBSCRIBED AND SWORN TO before me, this 9 day of August 2016

By: Jay Jim  
(Signature of Affiant)

Title: Notary Public

My Commission Expires: July 14, 2019



**INSTRUCTIONS**

1. This is an optional form that may be used to satisfy the requirements for the Bureau of Land Management (BLM) under the provisions of 43 U.S.C. §1744 and 30 U.S.C. §28-28d and the regulations thereunder (43 CFR part 3835). Since local and State laws may vary, you should contact your local and State agencies where the claims are located to ensure all applicable laws and requirements are satisfied.
2. The claimant(s) must fill in the date in paragraph 1 for the applicable assessment year and the county and state where the claims are located.
3. All claim names, BLM serial numbers, legal descriptions, and original county recording information must be listed for the claims pertaining to this assessment notice.
4. The claimant(s) must complete paragraph 2 listing all labor or improvements which was performed on or did benefit the subject mining claims. The value and date of the labor or improvements must also be listed. The total amount of labor or improvements can be listed, but the total expenditure must equal at least \$100 for each claim.
5. The names and current mailing addresses of the person(s) performing the labor shall be listed in paragraph 3.
6. The name and current mailing address of each owner (claimant) of the claims shall be listed in paragraph 4. The mailing address shall be the owner's address and not the address of an agent or anyone representing the claimant. Be sure to note if there has been a change of address.
7. Paragraph 5 shall be completed to show the date it was verified that all monuments required by law were properly erected, all notices were posted, and that corners were appropriately designated for all claims listed.
8. An exact legible reproduction or duplicate (other than microfilm or other electronic media) of this affidavit or another type of affidavit of assessment work that you file or will file in the county where each claim is located, must be filed with the BLM on or before December 30 of the calendar year in which the assessment year ends. For mill or tunnel sites, a separate notice of intent to hold must be filed with the BLM on or before December 30. Requirements for filing a notice of intent to hold can be found at 43 CFR 3835.33.
9. A processing fee of \$10 for each claim listed must be remitted to the BLM along with this or any other affidavit of assessment work.

RECEIVED  
BLM AZ STATE OFFICE  
SEP 9 2016

13031 Redington Rd  
Tucson 85749-9732


**CERTIFIED MAIL**



7016 1970 0000 0345 2667



1000



85004

U.S. POSTAGE  
PAID  
TUCSON, AZ  
85715  
AUG 31, 16  
AMOUNT

**\$6.47**

R2304N118424-26

RECEIVED  
BLM AZ STATE OFFICE

1 2016 SEP -6 P 3:09

PHOENIX, ARIZONA

BLM - DOI  
ONE NORTH CENTRAL AVE # 800  
PHOENIX AZ 85004-4427

85004-442700



**United States Department of the Interior**  
**Bureau of Land Management**  
 DIV OF LANDS, MINRLS & ENERGY  
 ONE N CENTRAL AVE  
 PHOENIX, AZ 85004 -4427  
 Phone: 602-417-9200

Receipt

No: 3654589

<b>Transaction #:</b> 3758651	
<b>Date of Transaction:</b> 09/07/2016	
CUSTOMER:	
JAY SIMON 13031 E REDINGTON RD TUCSON, AZ 85749-9732 US	

LINE #	QTY	DESCRIPTION	REMARKS	UNIT PRICE	TOTAL
1	1.00	LOCATABLE MINERALS / MINING CLAIMS- NOT NEW-UNADJUD, ONE AUTH NO. ONLY / MINING CLAIM MONEY RECEIVED <b>CASES: AMC362393/\$100.00</b>	POL 2016/10 WAV	- n/a -	100.00
<b>TOTAL:</b>					<b>\$100.00</b>

PAYMENT INFORMATION					
1	AMOUNT:	100.00	POSTMARKED:	08/31/2016	
	TYPE:	CHECK	RECEIVED:	09/06/2016	
	CHECK NO:	206839845806			
	NAME:	SIMON, JAY 13031 E REDINGTON RD TUCSON AZ 85749-9732 US			

REMARKS

This receipt was generated by the automated BLM Collections and Billing System and is a paper representation of a portion of the official electronic record contained therein.

**ENTERED**  
 SEP -8 2016  
 BY: 



**MAINTENANCE FEE WAIVER CERTIFICATION**

SEE INSTRUCTIONS ON PAGE 2

- This small miner waiver is filed for the assessment year beginning on September 1, 2016 and ending on September 1, 2017.
- The undersigned and all related parties owned ten or fewer mining claims, mill, or tunnel sites located and maintained on Federal lands in the United States of America on September 1, 2016.
- The undersigned have performed the assessment work required by law for each mining claim listed prior to filing this waiver and understand that by filing this form, the undersigned must file an affidavit of assessment work with the Bureau of Land Management (BLM) by the December 30th following the filing of this waiver.
- The undersigned understand that if the assessment work obligation has not yet come due under 30 U.S.C. 28 (for those claims in their first assessment year only), a notice of intent to hold reciting this condition must be recorded by the December 30th following the filing of this waiver.
- The undersigned understand that mill and tunnel sites may also be listed on this waiver and be waived from payment of the maintenance fee, and that a notice of intent to hold for these sites is required to be filed with the BLM by the December 30th following the filing of this waiver.
- The undersigned understand and acknowledge that pursuant to 43 U.S.C. 1212 and 18 U.S.C. 1001, the filing or recording of a false, fictitious, or fraudulent document with the BLM may result in a fine of up to \$250,000, a prison term not to exceed five years, or both.
- The mining claims, mill or tunnel sites for which this waiver from payment of the maintenance fees is requested are:

CLAIM OR SITE NAME	BLM RECORDATION SERIAL NUMBER
1. AJ3	362393 ✓
2. AJ4	362394
3. AJ5	362395
4. AJ6	362396
5. AJ7	362397
6. AJ8	362398
7. AJ9	362399
8. AJ10	362400
9. AJ11	372589
10. AJ12	399417

RECEIVED  
BLM AZ STATE OFFICE  
2016 SEP -6 P 3:09  
PHOENIX, ARIZONA  
394417

The owner(s) (claimants) of the above mining claims and sites are:

JAY SIMON

(Owner's Name - Please Print)

13031 REDINGTON ROAD

(Owner's Mailing Address)

*Jay Simon*  
(Owner's Signature)

TUCSON

(City)

AZ

(State)

85749-9732

(Zip Code)

(Owner's Name - Please Print)

(Owner's Mailing Address)

(Owner's Signature)

(City)

(State)

(Zip Code)

(Owner's Name - Please Print)

(Owner's Mailing Address)

(Owner's Signature)

(City)

(State)

(Zip Code)

(Owner's Name - Please Print)

(Owner's Mailing Address)

(Owner's Signature)

(City)

(State)

(Zip Code)

(Continued on page 2)

INTEREST  
493  
SEP 09 2016  
BY: *[Signature]*


NOTICE SENT OF CORRECT AMC #.  
19 SEP 16

*[Handwritten initials]*

INDUSTRIAL


SEP 26 - P 3:00

1000



13031 Redington Rd  
Tucson 85749-9732

CERTIFIED MAIL®



7016 1970 0000 0345 2667



1000



85004

U.S. POSTAGE  
PAID  
TUCSON, AZ  
85715  
AUG 31, 16  
AMOUNT

**\$6.47**

R2304N118424-26

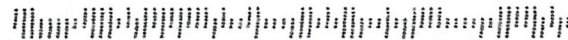
BLM AZ STATE OFFICE

1 2016 SEP -6 P 3:09

PHOENIX, ARIZONA

BLM - DOI  
ONE NORTH CENTRAL AVE # 800  
PHOENIX AZ 85004-4427

85004-442700



UNITED STATES  
DEPARTMENT OF THE INTERIOR  
BUREAU OF LAND MANAGEMENT

MAINTENANCE FEE WAIVER CERTIFICATION

580  
12

362393  
372589  
394417  
FORM APPROVED  
OMB NO. 1004-0114  
Expires: October 31, 2016

SEE INSTRUCTIONS ON PAGE 2

1. This small miner waiver is filed for the assessment year beginning on September 1, 2015 and ending on September 1, 2016.
2. The undersigned and all related parties owned ten or fewer mining claims, mill, or tunnel sites located and maintained on Federal lands in the United States of America on September 1, 2015.
3. The undersigned have performed the assessment work required by law for each mining claim listed prior to filing this waiver and understand that by filing this form, the undersigned must file an affidavit of assessment work with the Bureau of Land Management (BLM) by the December 30th following the filing of this waiver.
4. The undersigned understand that if the assessment work obligation has not yet come due under 30 U.S.C. 28 (for those claims in their first assessment year only), a notice of intent to hold reciting this condition must be recorded by the December 30th following the filing of this waiver.
5. The undersigned understand that mill and tunnel sites may also be listed on this waiver and be waived from payment of the maintenance fee, and that a notice of intent to hold for these sites is required to be filed with the BLM by the December 30th following the filing of this waiver.
6. The undersigned understand and acknowledge that pursuant to 43 U.S.C. 1212 and 18 U.S.C. 1001, the filing or recording of a false, fictitious, or fraudulent document with the BLM may result in a fine of up to \$250,000, a prison term not to exceed five years, or both.
7. The mining claims, mill or tunnel sites for which this waiver from payment of the maintenance fees is requested are:

CLAIM OR SITE NAME	BLM RECORDATION SERIAL NUMBER
1. AJ3	362393
2. AJ4	362394
3. AJ5	362395
4. AJ6	362396
5. AJ7	362397
6. AJ8	362398
7. AJ9	362399
8. AJ10	362400
9. AJ11	372589
10. AJ12	394417

The owner(s) (claimants) of the above mining claims and sites are:

Jay Simon  
(Owner's Name - Please Print)  
13031 E. Redington Rd.  
(Owner's Mailing Address)

Jay Simon  
(Owner's Signature)  
Tucson Az. 85749  
(City) (State) (Zip Code)

\_\_\_\_\_  
(Owner's Name - Please Print)  
\_\_\_\_\_  
(Owner's Mailing Address)

\_\_\_\_\_  
(Owner's Signature)  
\_\_\_\_\_  
(City) (State) (Zip Code)

\_\_\_\_\_  
(Owner's Name - Please Print)  
\_\_\_\_\_  
(Owner's Mailing Address)

\_\_\_\_\_  
(Owner's Signature)  
\_\_\_\_\_  
(City) (State) (Zip Code)

\_\_\_\_\_  
(Owner's Name - Please Print)  
\_\_\_\_\_  
(Owner's Mailing Address)

\_\_\_\_\_  
(Owner's Signature)  
\_\_\_\_\_  
(City) (State) (Zip Code)

PHOENIX ARIZONA  
OCT 19 PM 3:49  
RECEIVED  
BLM AZ STATE OFFICE

(Owner's Name - Please Print)	(Owner's Signature)		
(Owner's Mailing Address)	(City)	(State)	(Zip Code)
(Owner's Name - Please Print)	(Owner's Signature)		
(Owner's Mailing Address)	(City)	(State)	(Zip Code)
(Owner's Name - Please Print)	(Owner's Signature)		
(Owner's Mailing Address)	(City)	(State)	(Zip Code)
(Owner's Name - Please Print)	(Owner's Signature)		
(Owner's Mailing Address)	(City)	(State)	(Zip Code)

18 U.S.C. 1001 and 43 U.S.C. 1212 make it a crime for any person knowingly and willfully to make to any department or agency of the United States any false, fictitious or fraudulent statements or representations as to any matter within its jurisdiction.

**INSTRUCTIONS**

1. This certification is made under the provisions of 43 U.S.C. § 1744 and 30 U.S.C. §28-28k and the regulations thereunder (43 CFR Part 3830).
2. The claimant(s) must fill in the dates in paragraph 1 for the beginning and ending of the assessment year for which this waiver is sought.
3. The claimant(s) must fill in the date in paragraph 2 for the beginning of the assessment year for which this waiver is sought.
4. All claim and site names and BLM serial numbers must be listed for the mining claims, mill sites, and tunnel sites for which the waiver is sought.
5. All owners of the mining claims, mill sites, and tunnel sites and their addresses must be given.
6. This waiver form must be signed by all the claimants or their designated agent, in original form. If an agent is designated, a notarized designation of agent, signed by all of the claimants with proper address given, must be submitted with this waiver.
7. This form must be filed no later than September 1st for the upcoming assessment year in the BLM State Office where the mining claims or sites are recorded, or the waiver cannot be granted by the BLM. (Example: To obtain a waiver for the assessment year 2012, which begins on September 1, 2011, you must qualify for and file for a waiver no later than September 1, 2011, in the proper BLM State Office.)
8. For all mining claims which require assessment work, you must record an affidavit of labor on or before the December 30th immediately following the filing of this waiver. For all other mining claims or sites waived, you must record a notice of intent to hold on or before the December 30th immediately following the filing of this waiver.
9. Mill and tunnel sites may also be listed on this waiver and be waived from payment of the maintenance fee. A notice of intent to hold for these sites is required to be filed by the December 30th following the filing of this waiver.

**FOR OFFICIAL USE ONLY**

UNITED STATES  
DEPARTMENT OF THE INTERIOR  
BUREAU OF LAND MANAGEMENT

580

*AA*

**MAINTENANCE FEE WAIVER CERTIFICATION**

362393  
372589  
394417  
FORM APPROVED  
OMB NO. 1004-0114  
Expires: August 31, 2013

SEE INSTRUCTIONS ON PAGE 2

- This small miner waiver is filed for the assessment year beginning on September 1, 2015 and ending on September 1, 2016.
- The undersigned and all related parties owned ten or fewer mining claims, mill, or tunnel sites located and maintained on Federal lands in the United States of America on September 1, 2015.
- The undersigned have performed the assessment work required by law for each mining claim listed prior to filing this waiver and understand that by filing this form, the undersigned must file an affidavit of assessment work with the Bureau of Land Management (BLM) by the December 30th following the filing of this waiver.
- The undersigned understand that if the assessment work obligation has not yet come due under 30 U.S.C. 28 (for those claims in their first assessment year only), a notice of intent to hold reciting this condition must be recorded by the December 30th following the filing of this waiver.
- The undersigned understand that mill and tunnel sites may also be listed on this waiver and be waived from payment of the maintenance fee, and that a notice of intent to hold for these sites is required to be filed with the BLM by the December 30th following the filing of this waiver.
- The undersigned understand and acknowledge that pursuant to 43 U.S.C. 1212 and 18 U.S.C. 1001, the filing or recording of a false, fictitious, or fraudulent document with the BLM may result in a fine of up to \$250,000, a prison term not to exceed five years, or both.
- The mining claims, mill or tunnel sites for which this waiver from payment of the maintenance fees is requested are:

CLAIM OR SITE NAME	BLM RECORDATION SERIAL NUMBER
1. AJ3	362393 ✓
2. AJ4	362394
3. AJ5	362395
4. AJ6	362396
5. AJ7	362397
6. AJ8	362398
7. AJ9	362399
8. AJ10	362400
9. AJ11	372589
10. AJ12	<u>394417</u> 399417

The owner(s) (claimants) of the above mining claims and sites are:

JAY SIMON

(Owner's Name - Please Print)

13031 REDINGTON ROAD

(Owner's Mailing Address)

*Jay Simon*  
(Owner's Signature)

TUCSON

(City)

AZ

(State)

85749

(Zip Code)

(Owner's Name - Please Print)

(Owner's Mailing Address)

(Owner's Signature)

(City)

(State)

(Zip Code)

(Owner's Name - Please Print)

(Owner's Mailing Address)

(Owner's Signature)

(City)

(State)

(Zip Code)

(Owner's Name - Please Print)

(Owner's Mailing Address)

(Owner's Signature)

(City)

(State)

(Zip Code)

ENTERED  
SEP 10 2015  
BY: *ll*

RECEIVED  
BLM AZ STATE OFFICE  
PHOENIX, ARIZONA  
2015 AUG 31 P 4:10

F. ANN RODRIGUEZ, RECORDER  
 Recorded By: MM  
 DEPUTY RECORDER  
 1787



SEQUENCE: 20152170350  
 NO. PAGES: 3  
 AFFPL 08/05/2015 15:05  
 MAIL  
 AMOUNT PAID: \$15.00

W  
 JAY SIMON  
 13031 REDINGTON RD  
 TUCSON AZ 85749

362393  
 372589  
 394417

Form 3830-4  
 (October 2013)

UNITED STATES  
 DEPARTMENT OF THE INTERIOR  
 BUREAU OF LAND MANAGEMENT

FORM APPROVED  
 OMB NO.: 1004-0114  
 Expires: October 31, 2016

**AFFIDAVIT OF ANNUAL ASSESSMENT WORK**

**WHEN RECORDED, MAIL DOCUMENT TO:**

NAME: JAY SIMON  
 ADDRESS: 13031 REDINGTON ROAD  
 CITY, STATE, ZIP: TUCSON ARIZONA 85749

**FOR COUNTY RECORDER'S USE**

**ENTERED**  
 SEP 02 2015  
 BY: *[Signature]*

No. of Claims 10  
 x \$10/claim  
 Total due BLM \$ \$100.00

**RECEIPT # 3383804**

**TO ALL WHOM IT MAY CONCERN:**

1. The undersigned certifies that at least \$100 per claim was expended for development, labor and improvements, or equivalent value added, as the annual assessment work for the assessment year ending September 1, 2015 for the following contiguous unpatented mining claim(s), located in the County of PIMA, in the State of ARIZONA.

BLM Serial No.	Name of Claim	Tp	Rg	Sec	Mer	County Recordation Book and Page No.	Date
362393	AJ3	22S	10E	5&8	12	12358 1907	08/04/2004
362394	AJ4	22S	10E	5&8	12	12358 1909	08/04/2004
362395	AJ5	22S	10E	5,8&4	12	12358 1911	08/04/2004
363396	AJ6	22S	10E	5&8	12	12358 1913	08/04/2004
362397	AJ7	22S	10E	5	12	12358 1915	08/04/2004
362398	AJ8	22S	10E	5	12	12358 1917	08/04/2004
362399	AJ9	22S	10E	5	12	12358 1919	08/04/2004
362400	AJ10	22S	10E	5	12	12358 1922	08/04/2004
372589	AJ11	22S	10E	4&5	12	12767 1594	03/23/2006
399417	AJ12	22S	10E	4&5	12	12767 1596	07/24/2008

PHOENIX  
 2015 AUG  
 RE

2. Type of labor and improvements (specify what was done and give the total value for that labor and improvement to show at least \$100 for each claim). If a geological, geochemical, or geophysical survey was performed, as per 30 U.S.C. 28-1, reference the title of the report of survey, give cost and date of the survey and report, and indicate it was filed with the County Recorder:

Description of Work Performed	Value of Work Performed	Date Work Was Performed
CLEARING ROTTEN TIMBERS, DEBRIS & SCALING TUNNEL AJAX #3	\$480.00	03/21/2015
REMOVING ROTTEN TIMBERS, ETC FROM #3 TO SITE OFF CLAIMS	\$360.00	03/21/2015
REPAIRING COLLAR FOR DEER SHAFT	\$630.00	03/22/2015

3. Name and mailing address of each person who performed the labor and improvements:

Name (please print)

CARL RICE & DAY LABORER

\_\_\_\_\_  
 \_\_\_\_\_  
 \_\_\_\_\_  
 \_\_\_\_\_

Current Mailing Address (please print)

5753 E NORTH ST TUCSON AZ 85712

\_\_\_\_\_  
 \_\_\_\_\_  
 \_\_\_\_\_  
 \_\_\_\_\_

4. Name and mailing address of each person who holds and claims the subject mining claim(s) for the valuable minerals contained therein. Be sure to indicate if there is a change of address:

Name (please print)

JAY SIMON

\_\_\_\_\_  
 \_\_\_\_\_  
 \_\_\_\_\_  
 \_\_\_\_\_  
 \_\_\_\_\_  
 \_\_\_\_\_

Current Mailing Address (please print)

13031 REDINGTON ROAD TUCSON 85749

\_\_\_\_\_  
 \_\_\_\_\_  
 \_\_\_\_\_  
 \_\_\_\_\_  
 \_\_\_\_\_  
 \_\_\_\_\_

RECEIVED  
 CLM DIVISION OFFICE  
 2015 AUG 31 P 4 10  
 PHOENIX, ARIZONA

5. The undersigned testifies that on the date of JULY 28, 20<sup>15</sup>, all monuments required by law were erected upon the subject claim(s), and all notices required by law were posted on the subject claim(s) or copies thereof were in place, and at said date, each corner monument bore or contained



markings sufficient to appropriately designate the corner of the claim to which it pertains and the name of the claim(s).

I hereby certify under penalty of perjury under the laws of the State of ARIZONA that the foregoing statements are true and correct:

Jay Simon Date: 7-31-2015  
(Signature of person responsible for above statement)

Title 18 U.S.C. 1001 and 43 U.S.C. 1212 make it a crime for any person knowingly and willfully to make to any department or agency of the United States any false, fictitious or fraudulent statements or representations as to any matter within its jurisdiction.


**Notary Block**

SUBSCRIBED AND SWORN TO before me, this 31 day of July 2015

By: Jay Simon  
(Signature of Affiant)

Title: Notary -

My Commission Expires: 2-1-2018




**INSTRUCTIONS**

1. This is an optional form that may be used to satisfy the requirements for the Bureau of Land Management (BLM) under the provisions of 43 U.S.C. §1744 and 30 U.S.C. §28-28d and the regulations thereunder (43 CFR part 3835). Since local and State laws may vary, you should contact your local and State agencies where the claims are located to ensure all applicable laws and requirements are satisfied.
2. The claimant(s) must fill in the date in paragraph 1 for the applicable assessment year and the county and state where the claims are located.
3. All claim names, BLM serial numbers, legal descriptions, and original county recording information must be listed for the claims pertaining to this assessment notice.
4. The claimant(s) must complete paragraph 2 listing all labor or improvements which was performed on or did benefit the subject mining claims. The value and date of the labor or improvements must also be listed. The total amount of labor or improvements can be listed, but the total expenditure must equal at least \$100 for each claim.
5. The names and current mailing addresses of the person(s) performing the labor shall be listed in paragraph 3.
6. The name and current mailing address of each owner (claimant) of the claims shall be listed in paragraph 4. The mailing address shall be the owner's address and not the address of an agent or anyone representing the claimant. Be sure to note if there has been a change of address.
7. Paragraph 5 shall be completed to show the date it was verified that all monuments required by law were properly erected, all notices were posted, and that corners were appropriately designated for all claims listed.
8. An exact legible reproduction or duplicate (other than microfilm or other electronic media) of this affidavit or another type of affidavit of assessment work that you file or will file in the county where each claim is located, must be filed with the BLM on or before December 30 of the calendar year in which the assessment year ends. For mill or tunnel sites, a separate notice of intent to hold must be filed with the BLM on or before December 30. Requirements for filing a notice of intent to hold can be found at 43 CFR 3835.33.
9. A processing fee of \$10 for each claim listed must be remitted to the BLM along with this or any other affidavit of assessment work.

RECEIVED  
JUL 31 P 4: 10  
PIMA COUNTY, ARIZONA

13031 Redington Rd  
Tucson, AZ 85749

**CERTIFIED MAIL®**



PHOENIX  
27 AUG 15  
7:41 AM

7015 0920 0001 4995 0484


PHOENIX  
AZ STATE OFFICE

2015 AUG 31 P 3:58

PHOENIX, ARIZONA

**RETURN RECEIPT  
REQUESTED**

BLM  
Suite 800  
One North Central Ave  
PHNX AZ 85004-4427



85004441499



**CPU** U.S. POSTAGE

**\$ 6.96<sup>0</sup>**

PB 1P 000  
3660523  
FCML

MAILED  
AUG 27 2015  
85712

Simon  
13031 E. Redington Rd.  
Tucson, Az. 85749

RECEIVED  
DLM AZ STATE OFFICE

2015 OCT 19 P 3:09

PHOENIX, ARIZONA

PHOENIX AZ 852

15 OCT 2015 PM 5 L



United States  
Dept. of the Interior  
Bureau of Land Management  
Arizona state office  
One N. Central Ave, Suite 800  
Phoenix, Az. 85004-4427

attn: Ivan Reymen

85004442700



**United States Department of the Interior**  
**Bureau of Land Management**  
 LANDS/RECREATION & PLANNING  
 ONE N CENTRAL AVE  
 PHOENIX, AZ 85004 -2203  
 Phone: 602-417-9200

Receipt

No: 3383804

<b>Transaction #:</b> 3482125	
<b>Date of Transaction:</b> 09/01/2015	
CUSTOMER:	
JAY SIMON 13031 E REDINGTON RD TUCSON, AZ 85749-9732 US	

LINE #	QTY	DESCRIPTION	REMARKS	UNIT PRICE	TOTAL
1	1.00	LOCATABLE MINERALS / MINING CLAIMS-NOT NEW-UNADJUD, ONE AUTH NO. ONLY / MINING CLAIM MONEY RECEIVED CASES: AMC362393/\$100.00	WAIVER - 10 2016 / POL - 10 2015	- n/a -	100.00
<b>TOTAL:</b>					<b>\$100.00</b>

PAYMENT INFORMATION			
1	AMOUNT:	100.00	POSTMARKED: 08/27/2015
	TYPE:	CHECK	RECEIVED: 08/31/2015
	CHECK NO:	206065614876	
	NAME:	SIMON, JAY 13031 E REDINGTON RD TUCSON AZ 85749-9732 US	

REMARKS

This receipt was generated by the automated BLM Collections and Billing System and is a paper representation of a portion of the official electronic record contained therein.

**ENTERED**  
 SEP 02 2015  
 BY: *jk*

UNITED STATES  
DEPARTMENT OF THE INTERIOR  
BUREAU OF LAND MANAGEMENT

610

**MAINTENANCE FEE WAIVER CERTIFICATION**

AMC 362393  
372589  
394417  
FORM APPROVED 384564  
OMB NO. 1004-0114 381314  
Expires: October 31, 2016 363487  
382103 358426

SEE INSTRUCTIONS ON PAGE 2

- This small miner waiver is filed for the assessment year beginning on September 1, 2014 and ending on September 1, 2015 . 382114
- The undersigned and all related parties owned ten or fewer mining claims, mill, or tunnel sites located and maintained on Federal lands in the United States of America on September 1, 2014 .
- The undersigned have performed the assessment work required by law for each mining claim listed prior to filing this waiver and understand that by filing this form, the undersigned must file an affidavit of assessment work with the Bureau of Land Management (BLM) by the December 30th following the filing of this waiver.
- The undersigned understand that if the assessment work obligation has not yet come due under 30 U.S.C. 28 (for those claims in their first assessment year only), a notice of intent to hold reciting this condition must be recorded by the December 30th following the filing of this waiver.
- The undersigned understand that mill and tunnel sites may also be listed on this waiver and be waived from payment of the maintenance fee, and that a notice of intent to hold for these sites is required to be filed with the BLM by the December 30th following the filing of this waiver.
- The undersigned understand and acknowledge that pursuant to 43 U.S.C. 1212 and 18 U.S.C. 1001, the filing or recording of a false, fictitious, or fraudulent document with the BLM may result in a fine of up to \$250,000, a prison term not to exceed five years, or both.
- The mining claims, mill or tunnel sites for which this waiver from payment of the maintenance fees is requested are:

CLAIM OR SITE NAME	BLM RECORDATION SERIAL NUMBER
1. AJ3	✓ 362393
2. AJ4	362394
3. AJ5	362395
4. AJ6	362396
5. AJ7	362397
6. AJ8	362398
7. AJ9	362399
8. AJ10	362400
9. AJ11	372589
10. AJ12	394417

The owner(s) (claimants) of the above mining claims and sites are:

JAY SIMON

(Owner's Name - Please Print)

13031 REDINGTON RD

(Owner's Mailing Address)

*Jay R Simon*  
(Owner's Signature)

TUCSON

(City)

AZ

(State)

85749

(Zip Code)

(Owner's Name - Please Print)

(Owner's Mailing Address)

(Owner's Signature)

(City)

(State)

(Zip Code)

(Owner's Name - Please Print)

(Owner's Mailing Address)

(Owner's Signature)

(City)

(State)

(Zip Code)

(Owner's Name - Please Print)

(Owner's Mailing Address)

(Owner's Signature)

(City)

(State)

(Zip Code)

(Continued on page 2)

ENTERED  
SEP 15 2014  
BY: *[Signature]*

RECEIVED  
BLM AZ STATE OFFICE  
2014 SEP - 2 P 3 10  
PHOENIX, ARIZONA

NW  
9/23/2013  
*[Signature]*

UNITED STATES  
DEPARTMENT OF THE INTERIOR  
BUREAU OF LAND MANAGEMENT

1611

**MAINTENANCE FEE WAIVER CERTIFICATION**

FORM APPROVED  
OMB NO. 1004-0114  
Expires: October 31, 2016

SEE INSTRUCTIONS ON PAGE 2

- This small miner waiver is filed for the assessment year beginning on September 1, 2014 and ending on September 1, 2015.
- The undersigned and all related parties owned ten or fewer mining claims, mill, or tunnel sites located and maintained on Federal lands in the United States of America on September 1, 2014.
- The undersigned have performed the assessment work required by law for each mining claim listed prior to filing this waiver and understand that by filing this form, the undersigned must file an affidavit of assessment work with the Bureau of Land Management (BLM) by the December 30th following the filing of this waiver.
- The undersigned understand that if the assessment work obligation has not yet come due under 30 U.S.C. 28 (for those claims in their first assessment year only), a notice of intent to hold reciting this condition must be recorded by the December 30th following the filing of this waiver.
- The undersigned understand that mill and tunnel sites may also be listed on this waiver and be waived from payment of the maintenance fee, and that a notice of intent to hold for these sites is required to be filed with the BLM by the December 30th following the filing of this waiver.
- The undersigned understand and acknowledge that pursuant to 43 U.S.C. 1212 and 18 U.S.C. 1001, the filing or recording of a false, fictitious, or fraudulent document with the BLM may result in a fine of up to \$250,000, a prison term not to exceed five years, or both.
- The mining claims, mill or tunnel sites for which this waiver from payment of the maintenance fees is requested are:

CLAIM OR SITE NAME	BLM RECORDATION SERIAL NUMBER
1. Luna 1	✓ 384566
2. Luna 2	384567
3. Luna 3	384568
4. Luna 4	384569
5. Luna 5	384570
6. Luna 6	384571
7. OB-1	381316
8. OB-2	384572
9. OS-1	384573
10. OS-2	384574

The owner(s) (claimants) of the above mining claims and sites are:

ROBERT MOUTZ

(Owner's Name - Please Print)

PO BOX 13342

(Owner's Mailing Address)

*Robert Moutz*

(Owner's Signature)

EL PASO

(City)

AZ

(State)

79914

(Zip Code)

(Owner's Name - Please Print)

(Owner's Mailing Address)

(Owner's Signature)

(City)

(State)

(Zip Code)

(Owner's Name - Please Print)

(Owner's Mailing Address)

(Owner's Signature)

(City)

(State)

(Zip Code)

(Owner's Name - Please Print)

(Owner's Mailing Address)

(Owner's Signature)

(City)

(State)

(Zip Code)

(Continued on page 2)

ENTERED  
SEP 15 2014  
BY: *fm*

RECEIVED  
BLM AZ STATE OFFICE  
2014 SEP - 2 P. 3: 10  
PHOENIX, ARIZONA

NWV  
9/23/2014  
*fm*

1612

UNITED STATES  
DEPARTMENT OF THE INTERIOR  
BUREAU OF LAND MANAGEMENT

**MAINTENANCE FEE WAIVER CERTIFICATION**

FORM APPROVED  
OMB NO. 1004-0114  
Expires: October 31, 2016

SEE INSTRUCTIONS ON PAGE 2

1. This small miner waiver is filed for the assessment year beginning on September 1, 2014 and ending on September 1, 2015.
2. The undersigned and all related parties owned ten or fewer mining claims, mill, or tunnel sites located and maintained on Federal lands in the United States of America on September 1, 2014.
3. The undersigned have performed the assessment work required by law for each mining claim listed prior to filing this waiver and understand that by filing this form, the undersigned must file an affidavit of assessment work with the Bureau of Land Management (BLM) by the December 30th following the filing of this waiver.
4. The undersigned understand that if the assessment work obligation has not yet come due under 30 U.S.C. 28 (for those claims in their first assessment year only), a notice of intent to hold reciting this condition must be recorded by the December 30th following the filing of this waiver.
5. The undersigned understand that mill and tunnel sites may also be listed on this waiver and be waived from payment of the maintenance fee, and that a notice of intent to hold for these sites is required to be filed with the BLM by the December 30th following the filing of this waiver.
6. The undersigned understand and acknowledge that pursuant to 43 U.S.C. 1212 and 18 U.S.C. 1001, the filing or recording of a false, fictitious, or fraudulent document with the BLM may result in a fine of up to \$250,000, a prison term not to exceed five years, or both.
7. The mining claims, mill or tunnel sites for which this waiver from payment of the maintenance fees is requested are:

CLAIM OR SITE NAME	BLM RECORDATION SERIAL NUMBER
1. TA6	✓363488
2. TA23	363490
3. TA24	363491
4. A30	358455
5. A31	358456
6. A32	358457
7. OE-1	382124
8. YJEW-1	382114
9. LC-58	382110
10. LC-59	382111

The owner(s) (claimants) of the above mining claims and sites are:

CLINTON E. LEVIS

(Owner's Name - Please Print)

765 W. LIMBERLOST #7

(Owner's Mailing Address)

(Owner's Signature)

TUCSON

(City)

AZ

(State)

85705-1565

(Zip Code)

(Owner's Name - Please Print)

(Owner's Mailing Address)

(Owner's Signature)

(City)

(State)

(Zip Code)

(Owner's Name - Please Print)

(Owner's Mailing Address)

(Owner's Signature)

(City)

(State)

(Zip Code)

(Owner's Name - Please Print)

(Owner's Mailing Address)

(Owner's Signature)

(City)

(State)

(Zip Code)

INTERESTED  
SEP 15 2014

BY:

PHOENIX, ARIZONA  
2014 SEP - 2 P 3:10  
RECEIVED  
BLM AZ STATE OFFICE

NWV  
9/23/2014

UNITED STATES  
DEPARTMENT OF THE INTERIOR  
Bureau of Land Management  
Arizona State Office  
One N. Central Avenue, Suite 800  
Phoenix AZ 85004-4427

OFFICIAL BUSINESS  
PENALTY FOR PRIVATE USE, \$300

AN EQUAL OPPORTUNITY EMPLOYER

PLACE STICKER AT TOP OF ENVELOPE TO THE RIGHT  
OF THE RETURN ADDRESS, FOLD AT DOTTED LINE

**CERTIFIED MAIL™**



7013 3020 0000 0465 6171

PHOENIX AZ 852



1000



85004

U.S. POSTAGE  
PAID  
TUCSON, AZ  
85737  
AUG 29, '14  
AMOUNT


**\$6.49**  
00076076-05

**RETURN RECEIPT  
REQUESTED**

UNITED STATES  
DEPARTMENT OF THE INTERIOR  
Bureau of Land Management  
Arizona State Office  
1 North Central Avenue, Suite 800  
Phoenix, Arizona 85004

RECEIVED  
BLM AZ STATE OFFICE  
2014 SEP -2 P 3:10  
PHOENIX, ARIZONA

85004442700





PHOENIX  
AZ 852  
29 AUG '14  
PM 8 L



UNITED STATES  
DEPARTMENT OF THE INTERIOR  
Bureau of Land Management  
Arizona State Office  
One N. Central Avenue, Suite 800  
Phoenix AZ 85004-4427

OFFICIAL BUSINESS  
PENALTY FOR PRIVATE USE, \$300

RETURN RECEIPT  
REQUESTED

AN EQUAL OPPORTUNITY EMPLOYER

PLACE STICKER AT TOP OF ENVELOPE TO THE RIGHT  
OF THE RETURN ADDRESS, FOLD AT DOTTED LINE

CERTIFIED MAIL™



7013 3020 0000 0465 6171

UNITED STATES  
DEPARTMENT OF THE INTERIOR  
Bureau of Land Management  
Arizona State Office  
1 North Central Avenue, Suite 800  
Phoenix, Arizona 85004

PHOENIX AZ 852

2014 DNR



1000



85004

U.S. POSTAGE  
PAID  
PHOENIX, AZ  
85737  
AUG 29, 14  
AMOUNT

\$6.49  
00076076-05

PHOENIX, ARIZONA

2014 SEP - 2 P 3: 10

BLM ARIZONA OFFICE

RECEIVED

85004442700





SEQUENCE: 20142040015  
 NO. PAGES: 2  
 AFFPL 07/23/2014 8:21  
 MAIL  
 AMOUNT PAID: \$15.00

W  
 JAY SIMON  
 13031 REDINGTON RD  
 TUCSON AZ 85749

Telephone: 520-711-7100  
 E-mail address: N/A

362393  
 372589  
 394417

**AFFIDAVIT OF PERFORMANCE OF ANNUAL WORK**

1. State of Arizona, County of Pima ss:

2. I (Name) CARL RICE

3. Reside at (Address) 13456 N. ATALAYAWAY

City TUCSON County PIMA

State AZ Zip 85755 being duly sworn, depose and say that I am a citizen of the United States, more than eighteen years of age, and that all of the facts set forth in this affidavit, subject to the provisions and penalties of 18 U.S.C. 1001 pertaining to the filing of false, fictitious, or fraudulent statements with the United States, are true and correct according to the best of my knowledge, information and belief.

4. Owner's name and address (If not shown in Items 1-3 above). JAY R. SIMON  
13031 Redington Rd Tucson AZ 85749

5. That I am personally acquainted with the mining claim(s). The work and improvements were made by and at the expense of the owner(s) of said claim(s). Said contiguous group of claims, listed on this document, are situated in the ARIVACA (optional) Mining District; Pima County, Arizona.

RECEIVED  
 M AZ STATE OFFICE  
 2014 AUG 26 P 12:02  
 PHOENIX, ARIZONA

BLM  
 Date  
 Stamp

Line No.	AMC NUMBER	CLAIM/SITE NAME	COUNTY RECORDER DATA (If available)	TWP	RNG	SEC
1	362393	AJ3	12358 1907	225	10E	548
2	362394	AJ4	12358 1909	225	10E	548
3	362395	AJ5	12358 1911	225	10E	4,548
4	362396	AJ6	12358 1913	225	10E	548
5	362397	AJ7	12358 1915	225	10E	5
6	362398	AJ8	12358 1917	225	10E	5

ENTERED  
 AUG 27 2014  
 BY: Rm

RECEIVED  
BLM AZ STATE OFFICE  
2014 AUG 26 P 12:02  
PHOENIX, ARIZONA

7	362399	AJ 9	12358	1919	225	10E	5
8	362400	AJ 10	12358	1922	225	10E	5
9	372589	AJ 11	12767	1594	225	10E	485
10	394417	AJ 12	12767	1596	225	10E	485

6. That between the dates starting at 12 o'clock noon on September 1, 20 13 and ending at 12 o'clock noon on September 1, 20 14 at least \$ 1,800.00 dollars worth of work and improvements were done and performed upon said claim(s) or upon one or more of a contiguous group of claims for the benefit of all, wholly or partly outside of a contiguous group of claims for the benefit of all, not including the location work.

7. That the following persons were employed to perform the work and improvements described herein: CARL Rice & 2 day Labor workers

8. That the work and improvements performed were: Clearing Rock Fall, Scaling & Clearing debris from AJ Tunnel #2, Removing debris from BLM Pockets.

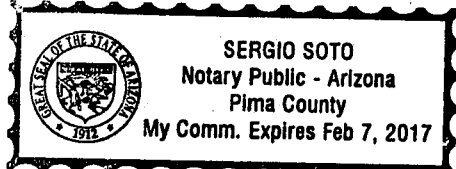
9. Dated: 7-14-14 Signature: Carl Rice

SUBSCRIBED AND SWORN TO before me, a Notary Public, this 14th day of July 20 14

By: Carl Rice

Notary Public [Signature]


My Commission Expires 02-07-2017



Bureau of Land Management  
Arizona State Office  
[www.az.blm.gov](http://www.az.blm.gov)

No. of Claims: 10 x \$10 = 100  
 Check No.: CC Init. FME  
 Receipt No.: 01127B  
 For BLM Use Only

**United States Department of the Interior**  
**Bureau of Land Management**  
 LANDS/RECREATION & PLANNING  
 ONE N CENTRAL AVE  
 PHOENIX, AZ 85004 -2203  
 Phone: 602-417-9200



Receipt

No: 3112773

<b>Transaction #:</b> 3204495	
<b>Date of Transaction:</b> 08/26/2014	
<b>CUSTOMER:</b>	
CARL RICE 13456 N ATALAY WAY TUCSON, AZ 85755 US	

LINE #	QTY	DESCRIPTION	REMARKS	UNIT PRICE	TOTAL
1	1.00	LOCATABLE MINERALS / MINING CLAIMS- NOT NEW-UNADJUD, ONE AUTH NO. ONLY / MINING CLAIM MONEY RECEIVED <b>CASES: AMC362393/\$100.00</b>	POL 2014/10	- n/a -	100.00
<b>TOTAL:</b>					<b>\$100.00</b>

PAYMENT INFORMATION					
NOTE: Items will appear on credit card statement as "Bureau of Land Mgmt CO".					
1	AMOUNT:	100.00	POSTMARKED:	N/A	
	TYPE:	CREDIT CARD	RECEIVED:	08/26/2014	
	NAME:	RICE, CARL 13456 N ATALAY WAY TUCSON AZ 85755 US			
	CARD NO:	XXXXXXXXXXXX4529	AUTH CODE:	194492	
	NAME ON CARD:	MALJER MINERALS LLC			
	EXPIRES:	08/2017			
	SIGNATURE:				

REMARKS

This receipt was generated by the automated BLM Collections and Billing System and is a paper representation of a portion of the official electronic record contained therein.

Amc 362393  
372589  
394417

Form 3830-2  
(January 2004)

UNITED STATES DEPARTMENT OF THE INTERIOR  
BUREAU OF LAND MANAGEMENT

*CME*

463

FORM APPROVED  
OMB NO. 1004-0114  
Expires: December 31, 2006

**MAINTENANCE FEE WAIVER CERTIFICATION**

SEE INSTRUCTIONS ON REVERSE

1. This small miner waiver is filed for the assessment year beginning at noon on September 1, **2013** and ending at noon on September 1, **2014**.
2. The undersigned and all related parties owned ten or fewer mining claims, mill, or tunnel sites located and maintained on Federal lands in the United States of America on September 1, **2013**.
3. The undersigned have performed the assessment work **required by law** for each mining claim listed **prior to filing this waiver** and understand that by filing this form; an affidavit of assessment work **must** be recorded by the December 30th following the filing of this waiver.
4. The undersigned understand that if the assessment work obligation has not yet come due under 30 U.S.C. 28 (for those claims in their first assessment year only); a notice of intent to hold reciting this condition **must** be recorded by the December 30th following the filing of this waiver.
5. The undersigned understand that mill and tunnel sites may also be listed upon this waiver and be waived from payment of the maintenance fee; and that a notice of intent to hold for these sites is required to be recorded by the December 30th immediately following the filing of this waiver.
6. The undersigned understand and acknowledge that pursuant to 43 U.S.C. 1212 and 18 U.S.C. 1001; the filing or recording of a false, fictitious, or fraudulent document with the Bureau of Land Management may result in a fine of up to \$250,000, a prison term not to exceed five years, or both.
7. The mining claims, mill or tunnel sites for which this waiver from payment of the maintenance fees is requested are:

CLAIM OR SITE NAME	BLM RECORDATION SERIAL NUMBER
1. AJ3	362393
2. AJ4	362394
3. AJ5	362395
4. AJ6	362396
5. AJ7	362397
6. AJ8	362398
7. AJ9	362399
8. AJ10	362400
9. AJ11	372589
10. AJ12	394417

The owner(s) (claimants) of the above mining claims and sites are:

JAY SIMON  
(Owner's Name - Please Print)

*Jay Simon*  
(Owner's Signature)

13031 REDINGTON ROAD  
(Street or P.O. Box)

TUCSON      ARIZONA      85749-9732  
(City)                      (State)                      (Zip Code)

\_\_\_\_\_  
(Owner's Name - Please Print)

\_\_\_\_\_  
(Owner's Signature)

\_\_\_\_\_  
(Street or P.O. Box)

\_\_\_\_\_  
(City)                      (State)                      (Zip Code)

\_\_\_\_\_  
(Owner's Name - Please Print)

\_\_\_\_\_  
(Owner's Signature)

\_\_\_\_\_  
(Street or P.O. Box)

\_\_\_\_\_  
(City)                      (State)                      (Zip Code)

(Continued on page 2)

RECEIVED  
DLMAZ STATE OFFICE  
2013 AUG 23 A 10:16  
PHOENIX ARIZONA

ENTERED  
SEP 18 2013  
BY: *DM*

Recorded By:

DEPUTY RECORDER  
4920



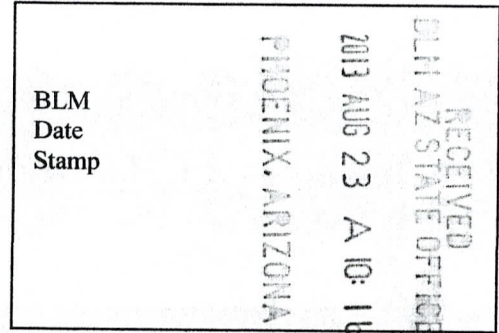
SEQUENCE: 20132050308  
NO. PAGES: 2  
AFFPL 07/24/2013 13:10  
MAIL  
AMOUNT PAID: \$15.00

W  
JAY SIMON  
13031 REDINGTON RD  
TUCSON AZ 85749

Telephone: 520-171-4705  
E-mail address: N/A

**AFFIDAVIT OF PERFORMANCE OF ANNUAL WORK**

1. State of Arizona, County of Pima SS:  
2. I (Name) Carh Rice  
3. Reside at (Address) 5825 N. VISTA VALVERDE  
City TUCSON County Pima  
State AZ Zip 85718



being duly sworn, depose and say that I am a citizen of the United States, more than eighteen years of age, and that all of the facts set forth in this affidavit, subject to the provisions and penalties of 18 U.S.C. 1001 pertaining to the filing of false, fictitious, or fraudulent statements with the United States, are true and correct according to the best of my knowledge, information and belief.

4. Owner's name and address (If not shown in Items 1-3 above). JAY SIMON  
13031 Redington Rd TUCSON AZ 85749-9732

5. That I am personally acquainted with the mining claim(s). The work and improvements were made by and at the expense of the owner(s) of said claim(s). Said contiguous group of claims, listed on this document, are situated in the \_\_\_\_\_ (optional) Mining District; \_\_\_\_\_ County, Arizona.

Line No.	AMC NUMBER	CLAIM/SITE NAME	COUNTY RECORDER DATA (If available)	TWP	RNG	SEC
1	362393	AJ3	12358 1907	22S	10E	5+8
2	362394	AJ4	12358 1909	22S	10E	5+8
3	362395	AJ5	12358 1911	22S	10E	5-8 4
4	362396	AJ6	12358 1913	22S	10E	5+8
5	362397	AJ7	12358 1915	22S	10E	5
6	362398	AJ8	12358 1917	22S	10E	5

AFFIDAVIT OF PERFORMANCE OF ANNUAL WORK – page 2

RECEIVED  
BLM AZ STATE OFFICE  
PHOENIX, ARIZONA  
2013 AUG 23 A 10:16  
BLM  
Date  
Stamp

7	362399	AJ9	12358-1919	225	10E	5
8	362400	AJ10	12358-1922	225	10E	5
9	372589	AJ11	12767-1594	225	10E	45
10	394417	AJ12	12767-1596	225	10E	45

6. That between the dates starting at 12 o'clock noon on September 1, 20 12 and ending at 12 o'clock noon on September 1, 20 13 at least \$ 1,750 dollars worth of work and improvements were done and performed upon said claim(s) or upon one or more of a contiguous group of claims for the benefit of all, wholly or partly outside of a contiguous group of claims for the benefit of all, not including the location work.

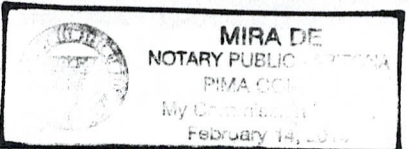
7. That the following persons were employed to perform the work and improvements described herein: Carl Rice & Day Laborers

8. That the work and improvements performed were: Removing & clearing Rock Fall debris from TUNNEL #2 - Cribbing Deer mine shaft -

9. Dated: 7-24-13 Signature: Carl Rice


SUBSCRIBED AND SWORN TO before me, a Notary Public, this 24<sup>th</sup> day of July 2013

By: Carl Rice  
Notary Public Mira De  
My Commission Expires 2/14/2014



No. of Claims: 10 x \$10 = 100  
Check No.: CASH Init. MIR  
Receipt No.: 286301  
For BLM Use Only

Bureau of Land Management  
Arizona State Office  
[www.az.blm.gov](http://www.az.blm.gov)



Form: MCF108  
Revised Jan. 2006  
Page 2 of 2



United States Department of the Interior  
 Bureau of Land Management  
 LANDS/RECREATION & PLANNING  
 ONE N CENTRAL AVE  
 PHOENIX, AZ 85004 -2203  
 Phone: 602-417-9200

Receipt

No: 2863011

<b>Transaction #:</b> 2948902	
<b>Date of Transaction:</b> 08/23/2013	
<b>CUSTOMER:</b>	
JAY SIMON 13031 E REDINGTON RD TUCSON, AZ 85749-9732 US	

LINE #	QTY	DESCRIPTION	REMARKS	UNIT PRICE	TOTAL
1	1.00	LOCATABLE MINERALS / MINING CLAIMS-NOT NEW-UNADJUD, ONE AUTH NO. ONLY / MINING CLAIM MONEY RECEIVED CASES: AMC362393/\$100.00	POL 2013/10	- n/a -	100.00
<b>TOTAL:</b>					<b>\$100.00</b>

PAYMENT INFORMATION					
1	AMOUNT:	100.00	POSTMARKED:	N/A	
	TYPE:	CASH	RECEIVED:	08/23/2013	
	NAME:	SIMON, JAY 13031 E REDINGTON RD TUCSON AZ 85749-9732 US			

REMARKS

This receipt was generated by the automated BLM Collections and Billing System and is a paper representation of a portion of the official electronic record contained therein.

UNITED STATES  
DEPARTMENT OF THE INTERIOR  
BUREAU OF LAND MANAGEMENT  
**MAINTENANCE FEE WAIVER CERTIFICATION**

10/5c

Amc 362 393  
Amc 372-589  
Amc 394 417

FORM APPROVED  
OMB NO. 1004-0114  
Expires: August 31, 2013

731

SEE INSTRUCTIONS ON PAGE 2

1. This small miner waiver is filed for the assessment year beginning on September 1, 2012 and ending on September 1, 2013.
2. The undersigned and all related parties owned ten or fewer mining claims, mill, or tunnel sites located and maintained on Federal lands in the United States of America on September 1, 2012.
3. The undersigned have performed the assessment work required by law for each mining claim listed prior to filing this waiver and understand that by filing this form, the undersigned must file an affidavit of assessment work with the Bureau of Land Management (BLM) by the December 30th following the filing of this waiver.
4. The undersigned understand that if the assessment work obligation has not yet come due under 30 U.S.C. 28 (for those claims in their first assessment year only), a notice of intent to hold reciting this condition must be recorded by the December 30th following the filing of this waiver.
5. The undersigned understand that mill and tunnel sites may also be listed on this waiver and be waived from payment of the maintenance fee, and that a notice of intent to hold for these sites is required to be filed with the BLM by the December 30th following the filing of this waiver.
6. The undersigned understand and acknowledge that pursuant to 43 U.S.C. 1212 and 18 U.S.C. 1001, the filing or recording of a false, fictitious, or fraudulent document with the BLM may result in a fine of up to \$250,000, a prison term not to exceed five years, or both.
7. The mining claims, mill or tunnel sites for which this waiver from payment of the maintenance fees is requested are:

CLAIM OR SITE NAME	BLM RECORDATION SERIAL NUMBER
1. AJ3	✓ 362393
2. AJ4	362394
3. AJ5	362395
4. AJ6	362396
5. AJ7	362397
6. AJ8	362398
7. AJ9	362399
8. AJ10	362400
9. AJ11	372589
10. AJ12	394417

The owner(s) (claimants) of the above mining claims and sites are:

JAY SIMON

(Owner's Name - Please Print)

13031 REDINGTON ROAD

(Owner's Mailing Address)

*Jay Simon*

(Owner's Signature)

TUCSON

AZ

85749

(City)

(State)

(Zip Code)

(Owner's Name - Please Print)

(Owner's Mailing Address)

(Owner's Signature)

(City)

(State)

(Zip Code)

(Owner's Name - Please Print)

(Owner's Mailing Address)

(Owner's Signature)

(City)

(State)

(Zip Code)

(Owner's Name - Please Print)

(Owner's Mailing Address)

(Owner's Signature)

(City)

(State)

(Zip Code)

(Continued on page 2)

RECEIVED  
BLM AZ STATE OFFICE  
PHOENIX ARIZONA  
12 SEP - 4 11: 29

ENTERED INTO COMPUTER

9/20/12 AT

F. ANN RODRIGUEZ, RECORDER  
 Recorded By: L  
 D  Y RECORDER  
 41

W  
 JAY SIMON  
 13031 REDINGTON RD  
 TUCSON AZ 85749



SEQUENCE: 20122200451  
 NO. PAGES: 2  
 AFFPL 08/07/2012 16:09  
 MAIL  
 AMOUNT PAID: \$15.00

Telephone: 520-749-4768  
 E-mail address: N/A

**AFFIDAVIT OF PERFORMANCE OF ANNUAL WORK**

1. State of Arizona, County of PIMA ss:  
 2. I (Name) CARL RICE  
 3. Reside at (Address) 5825 N. VISTA VALVERDE  
 City TUCSON County PIMA

RECEIVED  
 BLM AZ STATE OFFICE  
 2012 SEP -4 A 11:29  
 PHOENIX, ARIZONA  
 BLM  
 Date  
 Stamp

State AZ Zip 85718 being duly sworn, depose and say that I am a citizen of the United States, more than eighteen years of age, and that all of the facts set forth in this affidavit, subject to the provisions and penalties of 18 U.S.C. 1001 pertaining to the filing of false, fictitious, or fraudulent statements with the United States, are true and correct according to the best of my knowledge, information and belief.

4. Owner's name and address (If not shown in Items 1-3 above). JAY R SIMON  
13031 Redington Rd TUCSON AZ 85749

5. That I am personally acquainted with the mining claim(s). The work and improvements were made by and at the expense of the owner(s) of said claim(s). Said contiguous group of claims, listed on this document, are situated in the ARIVACA (optional) Mining District; PIMA County, Arizona.

Line No.	AMC NUMBER	CLAIM/SITE NAME	COUNTY RECORDER DATA (If available)	TWP	RNG	SEC
1	362393	AJ3	12358 1907	225	10E	548
2	362394	AJ4	12358 1909	225	10E	548
3	362395	AJ5	12358 1911	225	10E	548
4	362396	AJ6	12358 1913	225	10E	548
5	362397	AJ7	12358 1915	225	10E	5
6	362398	AJ8	12358 1917	225	10E	5

2

RECEIVED  
BLM AZ STATE OFFICE  
2012 SEP - 4 A 11: 29  
PHOENIX, ARIZONA

BLM  
Date  
Stamp

7	362399	AJ9	12358 1919	225	10E	5
8	362400	AJ10	12358 1922	225	10E	5
9	372589	AJ11	12767 1594	225	10E	4+5
10	394417	AJ12	12767 1596	225	10E	4+5

6. That between the dates starting at 12 o'clock noon on September 1, 20 11 and ending at 12 o'clock noon on September 1, 20 12 at least \$ 2,300.00 dollars worth of work and improvements were done and performed upon said claim(s) or upon one or more of a contiguous group of claims for the benefit of all, wholly or partly outside of a contiguous group of claims for the benefit of all, not including the location work.

7. That the following persons were employed to perform the work and improvements described herein: CARL Rice + 4 day LABOR WORKERS

8. That the work and improvements performed were: SCALING + CLEANING AJ TUNNEL # 1, CLEARING ROCK FALL AT TUNNEL # 2


9. Dated: 8-9-12 Signature: Carl Rice

SUBSCRIBED AND SWORN TO before me, a Notary Public, this 7<sup>th</sup> day of Aug 20 12

By: Carl Rice

Notary Public Mirade

My Commission Expires 2/14/2014



Bureau of Land Management  
Arizona State Office  
[www.az.blm.gov](http://www.az.blm.gov)

No. of Claims: 10 x \$10 = 100  
 Check No.: CABA Init. SC  
 Receipt No.: 2648589  
 For BLM Use Only

**United States Department of the Interior**  
**Bureau of Land Management**  
 LANDS/RECREATION & PLANNING  
 ONE N CENTRAL AVE  
 PHOENIX, AZ 85004 -2203  
 Phone: 602-417-9200

Receipt

No: 2648589

<b>Transaction #:</b> 2729379	
<b>Date of Transaction:</b> 09/04/2012	
<b>CUSTOMER:</b>	
JAY SIMON 13031 E REDINGTON RD TUCSON, AZ 85749-9732 US	

LINE #	QTY	DESCRIPTION	REMARKS	UNIT PRICE	TOTAL
1	1.00	LOCATABLE MINERALS / MINING CLAIMS-NOT NEW-UNADJUD, ONE AUTH NO. ONLY / MINING CLAIM MONEY RECEIVED <b>CASES: AMC362393/\$100.00</b>	WAIVER & POL (10)	- n/a -	100.00
<b>TOTAL:</b>					<b>\$100.00</b>

PAYMENT INFORMATION			
1	AMOUNT:	100.00	POSTMARKED: N/A
	TYPE:	CASH	RECEIVED: 09/04/2012
	NAME:	SIMON, JAY 13031 E REDINGTON RD TUCSON AZ 85749-9732 US	

REMARKS

This receipt was generated by the automated BLM Collections and Billing System and is a paper representation of a portion of the official electronic record contained therein.

324

UNITED STATES DEPARTMENT OF THE INTERIOR  
BUREAU OF LAND MANAGEMENT

AMC 394417  
AMC 372589

FORM APPROVED  
OMB NO. 1004-0114  
Expires: December 31, 2006

MAINTENANCE FEE WAIVER CERTIFICATION

SEE INSTRUCTIONS ON REVERSE

AMC 362393

1. This small miner waiver is filed for the assessment year beginning at noon on September 1, 2011 and ending at noon on September 1, 2012
2. The undersigned and all related parties owned ten or fewer mining claims, mill, or tunnel sites located and maintained on Federal lands in the United States of America on September 1, 2011
3. The undersigned have performed the assessment work required by law for each mining claim listed prior to filing this waiver and understand that by filing this form; an affidavit of assessment work must be recorded by the December 30th following the filing of this waiver.
4. The undersigned understand that if the assessment work obligation has not yet come due under 30 U.S.C. 28 (for those claims in their first assessment year only); a notice of intent to hold reciting this condition must be recorded by the December 30th following the filing of this waiver.
5. The undersigned understand that mill and tunnel sites may also be listed upon this waiver and be waived from payment of the maintenance fee; and that a notice of intent to hold for these sites is required to be recorded by the December 30th immediately following the filing of this waiver.
6. The undersigned understand and acknowledge that pursuant to 43 U.S.C. 1212 and 18 U.S.C. 1001; the filing or recording of a false, fictitious, or fraudulent document with the Bureau of Land Management may result in a fine of up to \$250,000, a prison term not to exceed five years, or both.
7. The mining claims, mill or tunnel sites for which this waiver from payment of the maintenance fees is requested are:

CLAIM OR SITE NAME	BLM RECORDATION SERIAL NUMBER
1. AJ3	362393
2. AJ4	362394
3. AJ5	362395
4. AJ6	362396
5. AJ7	362397
6. AJ8	362398
7. AJ9	362399
8. AJ10	362400
9. AJ11	372589
10. AJ12	394417

The owner(s) (claimants) of the above mining claims and sites are:

JAY SIMON  
 (Owner's Name - Please Print) ✓  
 13031 Redington Rd  
 (Street or P.O. Box)  
 TUCSON AZ 85749  
 (City) (State) (Zip Code)

*Jay Simon*  
 (Owner's Signature)

\_\_\_\_\_  
 (Owner's Name - Please Print)  
 \_\_\_\_\_  
 (Street or P.O. Box)  
 \_\_\_\_\_  
 (City) (State) (Zip Code)

\_\_\_\_\_  
 (Owner's Signature)

\_\_\_\_\_  
 (Owner's Name - Please Print)  
 \_\_\_\_\_  
 (Street or P.O. Box)  
 \_\_\_\_\_  
 (City) (State) (Zip Code)

\_\_\_\_\_  
 (Owner's Signature)

(Continued on page 2)

PHOENIX, ARIZONA  
 2011 AUG 17 10:23  
 RECEIVED

ENTERED IN COMPUTER

RS 8-23-11

F. ANN RODRIGUEZ RECORDER  
 Recorded By: BDR  
 DEPUTY RECORDER  
 4884



SEQUENCE: 20112210295  
 NO. PAGES: 2  
 AFFPL 08/09/2011 15:13  
 MAIL  
 AMOUNT PAID: \$15.00


W  
 JAY SIMON  
 13031 REDINGTON RD  
 TUCSON AZ 85749

Amc 362393  
 Amc 372589  
 Amc 394417

E-mail address: \_\_\_\_\_

**AFFIDAVIT OF PERFORMANCE OF ANNUAL WORK**

1. State of Arizona, County of Pima ss:  
 2. I (Name) CARL Rice  
 3. Reside at (Address) 5825 N. VISTA VALVERDE  
 \_\_\_\_\_  
 City TUCSON County Pima



State AZ Zip 85718 being duly sworn, depose and say that I am a citizen of the United States, more than eighteen years of age, and that all of the facts set forth in this affidavit, subject to the provisions and penalties of 18 U.S.C. 1001 pertaining to the filing of false, fictitious, or fraudulent statements with the United States, are true and correct according to the best of my knowledge, information and belief.

4. Owner's name and address (if not shown in Items 1-3 above). JAY SIMON  
13031 Redington Rd Tucson AZ 85749

5. That I am personally acquainted with the mining claim(s). The work and improvements were made by and at the expense of the owner(s) of said claim(s). Said contiguous group of claims, listed on this document, are situated in the ARIVACA (optional) Mining District; PIMA County, Arizona.

Line No.	AMC NUMBER	CLAIM/SITE NAME	COUNTY RECORDER DATA (If available)	TWP	RNG	SEC
1	362393	AJ3	12358 pg 1907	225	10E	548
2	362394	AJ4	12358 1909	225	10E	548
3	362395	AJ5	12358 1911	225	10E	548
4	362396	AJ6	12358 1913	225	10E	548
5	362397	AJ7	12358 1915	225	10E	5
6	362398	AJ8	12358 1917	225	10E	5

ENTERED INTO COMPUTER

Form: MCF108  
 Revised Jan. 2006  
 Page 1 of 2

9/8/11 AT

6/50

RECEIVED  
BLM AZ STATE OFFICE  
2011 AUG 30 P 2:53  
PHOENIX, ARIZONA

7	362399	AJ9	12358 pg 1919	225	10E	5
8	362400	AJ10		225	10E	5
9	372589	AJ11		225	10E	5
10	394417	AJ12		225	10E	5

6. That between the dates starting at 12 o'clock noon on September 1, 20 10 and ending at 12 o'clock noon on September 1, 20 11 at least \$ 1,340<sup>00</sup> dollars worth of work and improvements were done and performed upon said claim(s) or upon one or more of a contiguous group of claims for the benefit of all, wholly or partly outside of a contiguous group of claims for the benefit of all, not including the location work.

7. That the following persons were employed to perform the work and improvements described herein: CARL Rice & others

8. That the work and improvements performed were: SHAFT Clearing, Adit Collaring, Tunnel cleaning


9. Dated: 8/11/11 Signature: Carl Rice

SUBSCRIBED AND SWORN TO before me, a Notary Public, this 1 day of Aug 20 11

By: Sarah Provenzano

Notary Public Sarah Provenzano

My Commission Expires 12-01-2013



Bureau of Land Management  
Arizona State Office  
[www.az.blm.gov](http://www.az.blm.gov)

No. of Claims: 10 x \$10 = 100<sup>00</sup>  
 Check No.: CASH Init. SC  
 Receipt No.: 2420519  
 For BLM Use Only

4/SC



**United States Department of the Interior**  
**Bureau of Land Management**  
 LANDS/RECREATION & PLANNING  
 ONE N CENTRAL AVE  
 PHOENIX, AZ 85004 -2203  
 Phone: 602-417-9200

Receipt

No: 2420519

<b>Transaction #:</b> 2495950	
<b>Date of Transaction:</b> 08/30/2011	
CUSTOMER:	
JAY SIMON 13031 E REDINGTON RD TUCSON, AZ 85749-9732 US	

LINE #	QTY	DESCRIPTION	REMARKS	UNIT PRICE	TOTAL
1	1.00	LOCATABLE MINERALS / MINING CLAIMS-NOT NEW-UNADJUD, ONE AUTH NO. ONLY / MINING CLAIM MONEY RECEIVED <b>CASES: AMC362393/\$100.00</b>	POL (10) 2011	- n/a -	100.00
<b>TOTAL:</b>					<b>\$100.00</b>

PAYMENT INFORMATION					
1	AMOUNT:	100.00	POSTMARKED:	N/A	
	TYPE:	CASH	RECEIVED:	08/30/2011	
	NAME:	SIMON, JAY 13031 E REDINGTON RD TUCSON AZ 85749-9732 US			

REMARKS

This receipt was generated by the automated BLM Collections and Billing System and is a paper representation of a portion of the official electronic record contained therein.

AMC 362442  
 362401  
 362393  
 362705

**MAINTENANCE FEE PAYMENT**

Claimant Name: Dan Ware  
 Address: P.O. Box 1200  
 City: Apache Jet. State: Az Zip: 85217  
 Telephone: 480-720-7486  
 E-mail address: \_\_\_\_\_  
 Signature: Dan Ware

Check here if this is a change of address.

RECEIVED  
 BLM AZ STATE OFFICE  
 PHOENIX, ARIZONA  
 2011 AUG 22 A 7:50  
 BLM  
 Date  
 Stamp

LINE NO.	AMC NUMBER	CLAIM/SITE NAME	COUNTY RECORDER DATA (If available)	TWP	RNG	SEC
1	362705	Desert Rose 1	2006-0510015	2S	6W	19/20
2	362445	Soaring Eagle 2		12N	2W	12/13
3	362401	Midget		9N	10E	5/6-7
4	362442	B+B	2003-015410	9N	10E	7/8-18
5	362444	Rio Seco	2006-058036	2S	15E	5/8-9
6	364399	Stanton Rocker 1		9N	4W	18
7						
8						
9						
10						

ENTERED INTO COMPUTER  
 SEP 02 2011

List additional claims on Form MCF114.

No. of Claims: 6 x \$140 = 840.00  
 Check No: 1358 Init. SWB  
 Receipt No.: 2410807  
 For BLM Use Only

Bureau of Land Management  
 Arizona State Office  
 www.blm.gov/az/

Form: MCF112  
 Revised July 2009

This form is available from the Arizona Department of Mines and Mineral Resources and may be reproduced.

United States Department of the Interior  
 Bureau of Land Management  
 LANDS/RECREATION & PLANNING  
 ONE N CENTRAL AVE  
 PHOENIX, AZ 85004 -2203  
 Phone: 602-417-9200

Receipt

No:

2410807

<b>Transaction #:</b> 2486144	
<b>Date of Transaction:</b> 08/22/2011	
<b>CUSTOMER:</b>	
DAN WARE PO BOX 1200 APACHE JUNCTION, AZ 85217-1200 US	<b>SEP 02 2011</b>

LINE #	QTY	DESCRIPTION	REMARKS	UNIT PRICE	TOTAL
1	1.00	LOCATABLE MINERALS / MINING CLAIMS-NOT NEW-UNADJUD, ONE AUTH NO. ONLY / MINING CLAIM MONEY RECEIVED CASES: AMC362705/\$840.00	MAINT-6	- n/a -	840.00
<b>TOTAL:</b>					<b>\$840.00</b>

PAYMENT INFORMATION			
1	AMOUNT:	840.00	POSTMARKED: 08/17/2011
	TYPE:	CHECK	RECEIVED: 08/22/2011
	CHECK NO:	1358	
	NAME:	SUPERSTITION MOUNTAIN TREASURE HUNTERS INC 940 W APACHE TRAIL APACHE JUNCTION AZ 85120-5408 US	

REMARKS

This receipt was generated by the automated BLM Collections and Billing System and is a paper representation of a portion of the official electronic record contained therein.

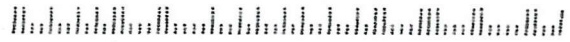
Dan Ware  
P.O. Box 200  
Apache Jct., Az. 85117

RECEIVED  
STATE OFFICE  
2011 AUG 19 P 3:15  
PHOENIX, ARIZONA

UNITED STATES POSTAGE  
129  
5175 00.44<sup>0</sup> PB9590932  
0927 MAILED FROM ZIP CODE 85220  
AUG 17 11

Bureau of Land Management  
One North Central Ave. Suite 800  
Phoenix, Az. 85004

8500484427



UNITED STATES DEPARTMENT OF THE INTERIOR  
BUREAU OF LAND MANAGEMENT

324

AMC 394417  
AMC 372589  
FORM APPROVED  
OMB NO. 1004-0114  
Expires: December 31, 2006  
AMC 362393

**MAINTENANCE FEE WAIVER CERTIFICATION**  
**SEE INSTRUCTIONS ON REVERSE**

1. This small miner waiver is filed for the assessment year beginning at noon on September 1, 2011 and ending at noon on September 1, 2012
2. The undersigned and all related parties owned ten or fewer mining claims, mill, or tunnel sites located and maintained on Federal lands in the United States of America on September 1, 2011
3. The undersigned have performed the assessment work required by law for each mining claim listed prior to filing this waiver and understand that by filing this form; an affidavit of assessment work must be recorded by the December 30th following the filing of this waiver.
4. The undersigned understand that if the assessment work obligation has not yet come due under 30 U.S.C. 28 (for those claims in their first assessment year only); a notice of intent to hold reciting this condition must be recorded by the December 30th following the filing of this waiver.
5. The undersigned understand that mill and tunnel sites may also be listed upon this waiver and be waived from payment of the maintenance fee; and that a notice of intent to hold for these sites is required to be recorded by the December 30th immediately following the filing of this waiver.
6. The undersigned understand and acknowledge that pursuant to 43 U.S.C. 1212 and 18 U.S.C. 1001; the filing or recording of a false, fictitious, or fraudulent document with the Bureau of Land Management may result in a fine of up to \$250,000, a prison term not to exceed five years, or both.
7. The mining claims, mill or tunnel sites for which this waiver from payment of the maintenance fees is requested are:

CLAIM OR SITE NAME	BLM RECORDATION SERIAL NUMBER
1. AJ3	
2. AJ4	362393
3. AJ5	362394
4. AJ6	362395
5. AJ7	362396
6. AJ8	362397
7. AJ9	362398
8. AJ10	362399
9. AJ11	362400
10. AJ12	372589
	394417

The owner(s) (claimants) of the above mining claims and sites are:

JAY SIMON  
(Owner's Name - Please Print) ✓  
13031 Redington Rd  
(Street or P.O. Box)  
TUCSON AZ 85749  
(City) (State) (Zip Code)

*Jay Simon*  
(Owner's Signature)

\_\_\_\_\_  
(Owner's Name - Please Print)  
\_\_\_\_\_  
(Street or P.O. Box)  
\_\_\_\_\_  
(City) (State) (Zip Code)

\_\_\_\_\_  
(Owner's Signature)

\_\_\_\_\_  
(Owner's Name - Please Print)  
\_\_\_\_\_  
(Street or P.O. Box)  
\_\_\_\_\_  
(City) (State) (Zip Code)

\_\_\_\_\_  
(Owner's Signature)

(Continued on page 2)

RECEIVED  
AUG 17 10 23 AM '11  
PHOENIX, ARIZONA

ENTERED IN COMPUTER

RS 8-23-11

**Authorized Date** 11/16/2010

AZ BLM REFUND \$100 TO JAY SIMON FOR DUPLICATE PAYMENT

**Instructions to Accounts** OF AFFIDAVIT OF LABOR AMC362393-362400, 372589, 394417

RECEIPT #2203747 AT

**Login ID** 2393

**Entry Date** 11/16/2010

**Total Amount** \$100.00

Amc 362393

Amc 372589

Amc 394417

8/23/10

Amc 362393  
372589  
394417

BLM  
Arizona State Office  
1 N Central Suite 800  
Phoenix, AZ 85004

Customer Service,  
On 8/20/2010 I mailed to you Certified Mail article 7010 1060 0001 1755 6709 VIA  
USPS.  
Included in the mailing was an affidavit of performance for the 2009/2010 requirement.  
I failed to enclose the required payment of \$100.00 for my ten claims.  
A money order for \$100.00 is attached herein.  
Please accept this payment for filing my affidavit of performance for 2009/2010.

Jay Simon  
13031 Redington Road  
Tucson, Az 85749

Amc 362393  
362394  
362395  
362396  
362397  
362398  
362399  
362400  
372589  
394417

RECEIVED  
BLM AZ STATE OFFICE  
2010 AUG 25 A 8:35  
PHOENIX, ARIZONA

NO. OF CLAIMS 10  
AMOUNT 100.00  
RECEIPT NO. 2203747  
INIT. SPB  
\*\* BLM-ASO\*\*

Duplicate payment.  
Refund authorized  
11/16/10 AT

L799 9 CCYT T7777 7777 7777 7777

UNITED STATES POSTAL SERVICE  
FIRST CLASS PERMIT NO. 107 PHOENIX, AZ 85004

PHOENIX AZ 85004

Postage	\$	\$1.56	
Insured Fee		\$2.80	
Return Receipt Fee (Endorsement Required)		\$2.30	
Restricted Delivery Fee (Endorsement Required)		\$0.00	
Total Postage & Fees	\$	\$6.66	

Sent **BLM - Customer Service**  
 Street, Apt. No.,  
 or PO Box No. **JN CENTRAL**  
 City, State, ZIP+4 **PHOENIX AZ 85004**

RECEIVED  
 BLM AZ STATE OFFICE  
 2010 AUG 25 A 8:35  
 PHOENIX, ARIZONA



United States Department of the Interior  
 Bureau of Land Management  
 LANDS/RECREATION & PLANNING  
 ONE N CENTRAL AVE  
 PHOENIX, AZ 85004 -2203  
 Phone:

Receipt

No:

2203747

<b>Transaction #:</b> 2273703	
<b>Date of Transaction:</b> 08/30/2010	
<b>CUSTOMER:</b>	JAY SIMON 13031 E REDINGTON RD TUCSON,AZ 85749-9732 US

LINE #	QTY	DESCRIPTION	REMARKS	UNIT PRICE	TOTAL
1	1.00	LOCATABLE MINERALS / MINING CLAIMS-NOT NEW-UNADJUD,ONE AUTH NO. ONLY / MINING CLAIM MONEY RECEIVED CASES: AMC362393/\$100.00	POL-10	- n/a -	100.00
<b>TOTAL:</b>					<b>\$100.00</b>

PAYMENT INFORMATION					
1	AMOUNT:	100.00	POSTMARKED:	N/A	
	TYPE:	CHECK	RECEIVED:	08/30/2010	
	CHECK NO:	R202492569610			
	NAME:	SIMON, JAY 13031 E REDINGTON RD TUCSON AZ 85749-9732 US			

REMARKS

This receipt was generated by the automated BLM Collections and Billing System and is a paper representation of a portion of the official electronic record contained therein.

UNITED STATES DEPARTMENT OF THE INTERIOR  
BUREAU OF LAND MANAGEMENT

**MAINTENANCE FEE WAIVER CERTIFICATION**

SEE INSTRUCTIONS ON REVERSE

10  
375  
AMC 362393  
AMC 394417  
FORM APPROVED  
OMB NO. 1004-0114  
Expires: February 28, 2010  
AMC 372589

1. This small miner waiver is filed for the assessment year beginning at noon on September 1, 2010 and ending at noon on September 1, 2011.
2. The undersigned and all related parties owned ten or fewer mining claims, mill, or tunnel sites located and maintained on Federal lands in the United States of America on September 1, 2010.
3. The undersigned have performed the assessment work **required by law** for each mining claim listed **prior to filing this waiver** and understand that by filing this form; an affidavit of assessment work **must** be recorded by the December 30th following the filing of this waiver.
4. The undersigned understand that if the assessment work obligation has not yet come due under 30 U.S.C. 28 (for those claims in their first assessment year only); a notice of intent to hold reciting this condition **must** be recorded by the December 30th following the filing of this waiver.
5. The undersigned understand that mill and tunnel sites may also be listed upon this waiver and be waived from payment of the maintenance fee; and that a notice of intent to hold for these sites is required to be recorded by the December 30th immediately following the filing of this waiver.
6. The undersigned understand and acknowledge that pursuant to 43 U.S.C. 1212 and 18 U.S.C. 1001; the filing or recording of a false, fictitious, or fraudulent document with the Bureau of Land Management may result in a fine of up to \$250,000, a prison term not to exceed five years, or both.
7. The mining claims, mill or tunnel sites for which this waiver from payment of the maintenance fees is requested are:

CLAIM OR SITE NAME	BLM RECORDATION SERIAL NUMBER
1. AJ3	362393
2. AJ4	362394
3. AJ5	362395
4. AJ6	362396
5. AJ7	362397
6. AJ8	362398
7. AJ9	362399
8. AJ10	362400
9. AJ11	372589
10. AJ12	394417

The owner(s) (claimants) of the above mining claims and sites are:

JAY SIMON ✓  
(Owner's Name - Please Print)

Jay Simon  
(Owner's Signature)

13031 REDINGTON RD  
(Street or P.O. Box)

TUCSON AZ 85749  
(City) (State) (Zip Code)

\_\_\_\_\_  
(Owner's Name - Please Print)

\_\_\_\_\_  
(Owner's Signature)

\_\_\_\_\_  
(Street or P.O. Box)

\_\_\_\_\_  
(City) (State) (Zip Code)

\_\_\_\_\_  
(Owner's Name - Please Print)

\_\_\_\_\_  
(Owner's Signature)

\_\_\_\_\_  
(Street or P.O. Box)

\_\_\_\_\_  
(City) (State) (Zip Code)

(Continued on page 2)

ENTERED IN COMPUTER  
RE 9/14/2010

RECEIVED  
BLM AZ STATE OFFICE  
PHOENIX, ARIZONA  
2010 AUG 23 P 1:23

F. ANN RODRIGUEZ, RECORDER  
RECORDED BY [initials]

DEPUTY RECORDER  
1956 PE-2

W  
JAY SIMON  
13031 REDINGTON RD  
TUCSON AZ 85749



DOCKET: 13862  
PAGE: 2749  
NO. OF PAGES: 2  
SEQUENCE: 20101460565  
07/30/2010  
AFFPL 16:35

MAIL  
AMOUNT PAID \$ 15.00

Telephone: 520-749-4768

E-mail address: \_\_\_\_\_

**AFFIDAVIT OF PERFORMANCE OF ANNUAL WORK**

- 1. State of Arizona, County of PiMA ss:
- 2. I (Name) CARL Rice
- 3. Reside at (Address) 5825 N Vista Verde

RECEIVED  
BLM AZ STATE OFFICE  
200 AUG 27 P 2:33  
PHOENIX, ARIZONA

BLM  
Date  
Stamp

City TUCSON County PiMA

State AZ Zip 85718 being duly sworn, depose and say that I am a citizen of the United States, more than eighteen years of age, and that all of the facts set forth in this affidavit, subject to the provisions and penalties of 18 U.S.C. 1001 pertaining to the filing of false, fictitious, or fraudulent statements with the United States, are true and correct according to the best of my knowledge, information and belief.

4. Owner's name and address (If not shown in Items 1-3 above). JAY SIMON  
13031 Redington Rd TUCSON AZ 85749

5. That I am personally acquainted with the mining claim(s). The work and improvements were made by and at the expense of the owner(s) of said claim(s). Said contiguous group of claims, listed on this document, are situated in the ARIVACA (optional) Mining District; PiMA County, Arizona.

Line No.	AMC NUMBER	CLAIM/SITE NAME	COUNTY RECORDER DATA (If available)	TWP	RNG	SEC
1	362393	AJ3	12358 1907	22S	10E	548
2	362394	AJ4	12358 1909	22S	10E	548
3	362395	AJ5	12358 1911	22S	10E	548
4	362396	AJ6	12358 1913	22S	10E	548
5	362397	AJ7	12358 1915	22S	10E	5
6	362398	AJ8	12358 1917	22S	10E	5

Form: MCF108  
Revised Jan. 2006  
Page 1 of 2

ENTERED IN COMPUTER  
RE 9/14/10

RECEIVED  
 BLM AZ STATE OFFICE  
 2010 AUG 27 P 2:33  
 PHOENIX, ARIZONA

BLM Date Stamp
----------------------

7	362379	AJ 9	12358	1919	225	10E	5
8	362400	AJ 10	12358	1922	225	10E	5
9	372589	AJ 11	12767	1594	225	10E	5
10	394417	AJ 12	13355	490	225	10E	5

6. That between the dates starting at 12 o'clock noon on September 1, 20 09 and ending at 12 o'clock noon on September 1, 20 10 at least \$ 1,780.00 dollars worth of work and improvements were done and performed upon said claim(s) or upon one or more of a contiguous group of claims for the benefit of all, wholly or partly outside of a contiguous group of claims for the benefit of all, not including the location work.

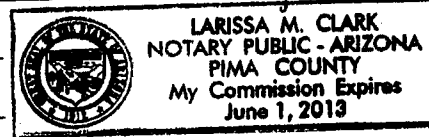
7. That the following persons were employed to perform the work and improvements described herein: CARL Rice & laborers

8. That the work and improvements performed were: open Adit, Road Repairs, shaft corking, Tunnel Timbering

9. Dated: 7-30-10 Signature: Carl Rice

SUBSCRIBED AND SWORN TO before me, a Notary Public, this 30 day of July 20 10.

By: Carl Rice  
 Notary Public [Signature]



My Commission Expires June 1, 2013

Bureau of Land Management  
 Arizona State Office  
[www.az.blm.gov](http://www.az.blm.gov)

No. of Claims: <u>10</u> x \$10 = <u>100.</u>
Check No.: <u>CASH</u> Init. <u>SC</u>
Receipt No.: <u>2203038</u>
For BLM Use Only

**United States Department of the Interior**  
**Bureau of Land Management**  
 LANDS/RECREATION & PLANNING  
 ONE N CENTRAL AVE  
 PHOENIX, AZ 85004 -2203  
 Phone:

Receipt

No: 2203038

<b>Transaction #:</b> 2272977	
<b>Date of Transaction:</b> 08/27/2010	
<b>CUSTOMER:</b>	CARL RICE 5825 N VISTA VALVERDE TUCSON, AZ 85718-4230 US

LINE #	QTY	DESCRIPTION	REMARKS	UNIT PRICE	TOTAL
1	1.00	LOCATABLE MINERALS / MINING CLAIMS-NOT NEW-UNADJUD, ONE AUTH NO. ONLY / MINING CLAIM MONEY RECEIVED <b>CASES: AMC362393/\$100.00</b>	WAIVER & POL (10)	- n/a -	100.00
<b>TOTAL:</b>					<b>\$100.00</b>

PAYMENT INFORMATION					
1	<b>AMOUNT:</b>	100.00	<b>POSTMARKED:</b>	N/A	
	<b>TYPE:</b>	CASH	<b>RECEIVED:</b>	08/27/2010	
	<b>NAME:</b>	RICE, CARL 5825 N VISTA VALVERDE TUCSON AZ 85718-4230 US			

REMARKS

This receipt was generated by the automated BLM Collections and Billing System and is a paper representation of a portion of the official electronic record contained therein.

UNITED STATES  
DEPARTMENT OF THE INTERIOR  
BUREAU OF LAND MANAGEMENT

197

FORM APPROVED  
OMB NO. 1004-0114  
Expires: February 28, 2010

MAINTENANCE FEE WAIVER CERTIFICATION

Amc 362393

Amc 372589

SEE INSTRUCTIONS ON PAGE 2 Amc 394417

1. This small miner waiver is filed for the assessment year beginning at noon on September 1, 2009 and ending at noon on September 1, 2010.
2. The undersigned and all related parties owned ten or fewer mining claims, mill, or tunnel sites located and maintained on Federal lands in the United States of America on September 1, 2009.
3. The undersigned have performed the assessment work required by law for each mining claim listed prior to filing this waiver and understand that by filing this form; an affidavit of assessment work must be recorded by the December 30th following the filing of this waiver.
4. The undersigned understand that if the assessment work obligation has not yet come due under 30 U.S.C. 28 (for those claims in their first assessment year only); a notice of intent to hold reciting this condition must be recorded by the December 30th following the filing of this waiver.
5. The undersigned understand that mill and tunnel sites may also be listed upon this waiver and be waived from payment of the maintenance fee; and that a notice of intent to hold for these sites is required to be recorded by the December 30th immediately following the filing of this waiver.
6. The undersigned understand and acknowledge that pursuant to 43 U.S.C. 1212 and 18 U.S.C. 1001; the filing or recording of a false, fictitious, or fraudulent document with the Bureau of Land Management may result in a fine of up to \$250,000, a prison term not to exceed five years, or both.
7. The mining claims, mill or tunnel sites for which this waiver from payment of the maintenance fees is requested are:

CLAIM OR SITE NAME	BLM RECORDATION SERIAL NUMBER
1. AJ3	362393
2. AJ4	362394
3. AJ5	362395
4. AJ6	362396
5. AJ7	362397
6. AJ8	362398
7. AJ9	362399
8. AJ10	362400
9. AJ11	372589
10. AJ12	394417

The owner(s) (claimants) of the above mining claims and sites are:

JAY SIMON

(Owner's Name - Please Print)

*Jay Simon*

(Owner's Signature)

13031 REDINGTON ROAD

(Street or P.O. Box)

TUCSON

AZ

85749

(City)

(State)

(Zip Code)

(Owner's Name - Please Print)

(Owner's Signature)

(Street or P.O. Box)

(City)

(State)

(Zip Code)

PHOENIX, ARIZONA

*10/50*

(Owner's Name - Please Print)

(Owner's Signature)

(Street or P.O. Box)

(City)

(State)

(Zip Code)

2009 AUG 31 11:21

RECEIVED  
BLM AZ STATE OFFICE

ENTERED INTO COMPUTER

9/24/09 aB

F. ANN RODRIGUEZ, RECORDER  
 RECORDED BY: [Signature]  
 DEPUTY RECORDER  
 0305 PE6-4351



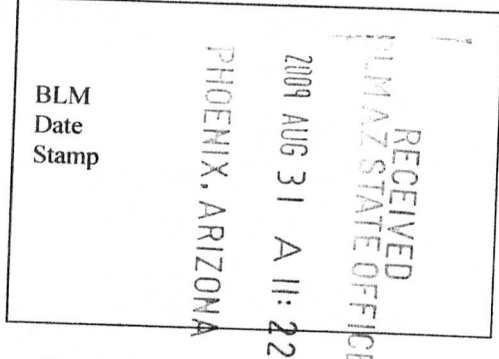
DOCKET: 13621  
 PAGE: 2037  
 NO. OF PAGES: 2  
 SEQUENCE: 20091560458  
 08/13/2009  
 AFFPL 16:21  
 MAIL  
 AMOUNT PAID \$ 15.00

W  
 JAY SIMON  
 13031 REDINGTON RD  
 TUCSON AZ 85749

Telephone: 520-749-4768  
 E-mail address: \_\_\_\_\_

**AFFIDAVIT OF PERFORMANCE OF ANNUAL WORK**

1. State of Arizona, County of Pima ss:  
 2. I (Name) Carl Rice  
 3. Reside at (Address) P.O. Box 12339  
 City Tucson County Pima



State AZ Zip 85732 being duly sworn, depose and say that I am a citizen of the United States, more than eighteen years of age, and that all of the facts set forth in this affidavit, subject to the provisions and penalties of 18 U.S.C. 1001 pertaining to the filing of false, fictitious, or fraudulent statements with the United States, are true and correct according to the best of my knowledge, information and belief.

4. Owner's name and address (If not shown in Items 1-3 above). JAY SIMON  
13031 Redington Rd Tucson AZ 85749

5. That I am personally acquainted with the mining claim(s). The work and improvements were made by and at the expense of the owner(s) of said claim(s). Said contiguous group of claims, listed on this document, are situated in the ARIVACA (optional) Mining District; Pima County, Arizona.

Line No.	AMC NUMBER	CLAIM/SITE NAME	COUNTY RECORDER DATA (If available)	TWP	RNG	SEC
1	362393	AJ3	DK12358 1907	22S	10E	548
2	362394	AJ4	12358 1909	22S	10E	548
3	362395	AJ5	12358 1911	22S	10E	548
4	362396	AJ6	12359 1913	22S	10E	548
5	362397	AJ7	12358 1915	22S	10E	5
6	362398	AJ8	12358 1917	22S	10E	5

Form: MCF108  
 Revised Jan. 2006  
 Page 1 of 2

ENTERED INTO COMPUTER

9/24/09 ar

RECEIVED  
BLM AZ STATE OFFICE  
2009 AUG 31 AM 11:20  
PHOENIX, ARIZONA  
BLM  
Date  
Stamp

7	362399	AJ9	DK12358 <del>1919</del>	225	10E	5
8	362400	AJ10	12358 1922	225	10E	5
9	372589	AJ11	12767 1594	225	10E	5
10	394417	AJ12	13355 490	225	10E	5

6. That between the dates starting at 12 o'clock noon on September 1, 20 09 at least \$ 51,350<sup>00</sup> dollars worth of work and improvements were done and performed upon said claim(s) or upon one or more of a contiguous group of claims for the benefit of all, wholly or partly outside of a contiguous group of claims for the benefit of all, not including the location work.

7. That the following persons were employed to perform the work and improvements described herein: CARL Rice & laborers


8. That the work and improvements performed were: TUNNEL cleaning, shaft collar repairs, Adit repairs, Road repairs, STUNNEL Timbers

9. Dated: 8-12-09 Signature: Carl Rice

SUBSCRIBED AND SWORN TO before me, a Notary Public, this 12<sup>th</sup> day of Aug 20 09

By: Christina Babuca  
Notary Public Christina Babuca

My Commission Expires April 19, 2011



Bureau of Land Management  
Arizona State Office  
www.az.blm.gov

No. of Claims: 10 x \$10 = 100<sup>00</sup>  
 Check No.: CASH Init. SC  
 Receipt No.: 1991999  
 For BLM Use Only



**United States Department of the Interior**

**Bureau of Land Management**  
 BUSINESS & SUPPORT SVCS DIV  
 ONE N CENTRAL AVE SUITE 800  
 PHOENIX, AZ 85004 -4427  
 Phone: (602) 417-9200

Receipt

No: 1991999

<b>Transaction #:</b> 2056233	
<b>Date of Transaction:</b> 08/31/2009	
<b>CUSTOMER:</b>	CARL RICE PO BOX 12339 TUCSON, AZ 85732-2339 US

LINE #	QTY	DESCRIPTION	REMARKS	UNIT PRICE	TOTAL
1	1.00	LOCATABLE MINERALS / MINING CLAIMS-NOT NEW-UNADJUD, ONE AUTH NO. ONLY / MINING CLAIM MONEY RECEIVED CASES: AMC362393/\$100.00	POL & WAIVER (10)	- n/a -	100.00
<b>TOTAL:</b>					<b>\$100.00</b>

PAYMENT INFORMATION			
1	AMOUNT:	100.00	POSTMARKED: N/A
	TYPE:	CASH	RECEIVED: 08/31/2009
	NAME:	RICE, CARL PO BOX 12339 TUCSON AZ 85732-2339 US	

REMARKS

This receipt was generated by the automated BLM Collections and Billing System and is a paper representation of a portion of the official electronic record contained therein.

AMC 362393  
 362705  
 362401  
 362442

**MAINTENANCE FEE PAYMENT**

Claimant Name: Dan Ware  
 Address: P.O. Box 1200  
 City: Apache Junction State: AZ Zip: 85217  
 Telephone: 480-720-7489  
 E-mail address: \_\_\_\_\_  
 Signature: Dan Ware

RECEIVED  
 BLM AZ STATE OFFICE  
 2009 AUG - 3 A 8:43  
 PHOENIX, ARIZONA  
 BLM  
 Date  
 Stamp

Check here if this is a change of address.

LINE NO.	AMC NUMBER	CLAIM/SITE NAME	COUNTY RECORDER DATA (If available)	TWP	RNG	SEC
1	L 362705	Desert Rose I	2006-0510015	2 S	6 W	19/20
2	362445	Soaring Eagle II		12 N	2 W	12/13
3	L 362401	MidGet		9 N	10 E	5/6/7
4	L 362442	B & B	2003-015410	9 N	10 E	7/8/18
5	362444	Rio Seco	2006-058036	5 S	15 E	5/8/9
6	364399	STANTON Rocker 1	FEE <sup>14</sup> 3835835	9 N	4 W	18
7						
8						
9						
10						

List additional claims on Form MCF114.

Bureau of Land Management  
 Arizona State Office  
[www.az.blm.gov](http://www.az.blm.gov)

No. of Claims: 6 x \$140,840.00  
 Check No: 1229 Init. SWJ  
 Receipt No.: 1971145  
 For BLM Use Only

Form: MCF112  
 Revised July 2005

This form is available from the Arizona Department of Mines and Mineral Resources and may be reproduced.

ENTERED INTO COMPUTER  
 8/20/09 [Signature]

**United States Department of the Interior**  
**Bureau of Land Management**  
 BUSINESS & SUPPORT SVCS DIV  
 ONE N CENTRAL AVE SUITE 800  
 PHOENIX, AZ 85004 -4427  
 Phone: (602) 417-9200

Receipt

No: 1971145

<b>Transaction #:</b> 2035016	
<b>Date of Transaction:</b> 08/05/2009	
<b>CUSTOMER:</b>	DAN WARE PO BOX 1200 APACHE JUNCTION, AZ 85217-1200 US

LINE #	QTY	DESCRIPTION	REMARKS	UNIT PRICE	TOTAL
1	1.00	LOCATABLE MINERALS / MINING CLAIMS-NOT NEW-UNADJUD, ONE AUTH NO. ONLY / MINING CLAIM MONEY RECEIVED <b>CASES:</b> AMC362705/\$840.00	MAINT 2010	- n/a -	840.00
<b>TOTAL:</b>					<b>\$840.00</b>

PAYMENT INFORMATION					
1	AMOUNT:	840.00	POSTMARKED:	07/29/2009	
	TYPE:	CHECK	RECEIVED:	08/03/2009	
	CHECK NO:	1229			
	NAME:	SUPERSTITION MOUNTAIN TREASURE HUNTERS INC PO BOX 1200 APACHE JUNCTION AZ 85217-1200 US			

REMARKS

This receipt was generated by the automated BLM Collections and Billing System and is a paper representation of a portion of the official electronic record contained therein.

*ELG*

FORM APPROVED  
OMB NO. 1004-0114  
Expires: December 31, 2006

**MAINTENANCE FEE WAIVER CERTIFICATION**

SEE INSTRUCTIONS ON REVERSE

AMC 362393340

1. This small miner waiver is filed for the assessment year beginning at noon on September 1, 2008 and ending at noon on September 1, 2009
2. The undersigned and all related parties owned ten or fewer mining claims, mill, or tunnel sites located and maintained on Federal lands in the United States of America on September 1, 2008
3. The undersigned have performed the assessment work required by law for each mining claim listed prior to filing this waiver and understand that by filing this form; an affidavit of assessment work must be recorded by the December 30th following the filing of this waiver. AMC 372589
4. The undersigned understand that if the assessment work obligation has not yet come due under 30 U.S.C. 28 (for those claims in their first assessment year only); a notice of intent to hold reciting this condition must be recorded by the December 30th following the filing of this waiver. AMC 394417
5. The undersigned understand that mill and tunnel sites may also be listed upon this waiver and be waived from payment of the maintenance fee; and that a notice of intent to hold for these sites is required to be recorded by the December 30th immediately following the filing of this waiver.
6. The undersigned understand and acknowledge that pursuant to 43 U.S.C. 1212 and 18 U.S.C. 1001; the filing or recording of a false, fictitious, or fraudulent document with the Bureau of Land Management may result in a fine of up to \$250,000, a prison term not to exceed five years, or both.
7. The mining claims, mill or tunnel sites for which this waiver from payment of the maintenance fees is requested are:

CLAIM OR SITE NAME	BLM RECORDATION SERIAL NUMBER
1. <u>AJ3</u>	<u>362393</u>
2. <u>AJ4</u>	<del>362394</del> <u>362394</u>
3. <u>AJ5</u>	<u>362395</u>
4. <u>AJ6</u>	<u>362396</u>
5. <u>AJ7</u>	<u>362397</u>
6. <u>AJ8</u>	<u>362398</u>
7. <u>AJ9</u>	<u>362399</u>
8. <u>AJ10</u>	<u>362400</u>
9. <u>AJ11</u>	<u>372589</u>
10. <u>AJ12</u>	<u>394417</u>

The owner(s) (claimants) of the above mining claims and sites are:

JAY R. SIMON  
(Owner's Name - Please Print) ✓  
13031 Redington Road  
(Street or P.O. Box)  
TUCSON AZ 85749  
(City) (State) (Zip Code)

*J. Simon*  
(Owner's Signature)

\_\_\_\_\_  
(Owner's Name - Please Print)

\_\_\_\_\_  
(Owner's Signature)

\_\_\_\_\_  
(Street or P.O. Box)

\_\_\_\_\_  
(City) (State) (Zip Code)

*J. Simon*

\_\_\_\_\_  
(Owner's Name - Please Print)

\_\_\_\_\_  
(Owner's Signature)

\_\_\_\_\_  
(Street or P.O. Box)

\_\_\_\_\_  
(City) (State) (Zip Code)

PHOENIX, ARIZONA

(Continued on page 2)

2008 AUG 22 A 10:43

RECEIVED  
BLM AZ STATE OFFICE

ENTERED IN COMPUTER

8/18/08

F. ANN RODRIGUEZ, RECORDER  
 RECORDED BY: JCC  
 DEPUTY RECORDER  
 0305 PE 6



DOCKET: 13385  
 PAGE 1415  
 NO. OF PAGES: 2  
 SEQUENCE: 20081730398  
 09/05/2008  
 AFFPL 16:54

W  
 JAY SIMON  
 13031 REDINGTON RD  
 TUCSON AZ 85749

MAIL  
 AMOUNT PAID \$ 15.00

AMC 362393  
 AMC 372589  
 AMC 394417

Telephone: 520-747-4765  
 E-mail address: 520-747-4768

**AFFIDAVIT OF PERFORMANCE OF ANNUAL WORK**

1. State of Arizona, County of PIMA ss:  
 2. I (Name) CARL RICE  
 3. Reside at (Address) P.O. DRAWER 12339  
 City TUCSON County PIMA

RECEIVED  
 BLM AZ STATE OFFICE  
 2008 DEC 23 A 8:54  
 PHOENIX, ARIZONA  
 BLM  
 Date  
 Stamp

State AZ Zip 85732 being duly sworn, depose and say that I am a citizen of the United States, more than eighteen years of age, and that all of the facts set forth in this affidavit, subject to the provisions and penalties of 18 U.S.C. 1001 pertaining to the filing of false, fictitious, or fraudulent statements with the United States, are true and correct according to the best of my knowledge, information and belief.

4. Owner's name and address (If not shown in Items 1-3 above) JAY R. SIMON  
13031 Redington Road TUCSON AZ 85749

5. That I am personally acquainted with the mining claim(s). The work and improvements were made by and at the expense of the owner(s) of said claim(s). Said contiguous group of claims, listed on this document, are situated in the ARIVACA (optional) Mining District; PIMA County, Arizona.

Line No.	AMC NUMBER	CLAIM/SITE NAME	COUNTY RECORDER DATA (If available)	TWP	RNG	SEC
1	362393	AJ3	DK 12358 09 1907	225	10E	548
2	362394	AJ4	12358 1909	225	10E	548
3	362395	AJ5	12358 1911	225	10E	548
4	362396	AJ6	12358 1913	225	10E	548
5	362397	AJ7	12358 1915	225	10E	5
6	362398	AJ8	12358 1917	225	10E	5

1/12/09 TES  
 ENTERED INTO COMPUTER

RECEIVED  
BLMAZ STATE OFFICE  
2008 DEC 23 A 8:54  
PHOENIX, ARIZONA

BLM  
Date  
Stamp

7	362399	AJ9	DK 12358 p9 1919	225	10E	5
8	362400	AJ10	12358 1922	225	10E	5
9	372589	AJ11	12767 1594	225	10E	5
10	394447	AJ12	13355 490	225	10E	5

6. That between the dates starting at 12 o'clock noon on September 1, 20 07 and ending at 12 o'clock noon on September 1, 20 08 at least \$ 1,200.00 dollars worth of work and improvements were done and performed upon said claim(s) or upon one or more of a contiguous group of claims for the benefit of all, wholly or partly outside of a contiguous group of claims for the benefit of all, not including the location work.

7. That the following persons were employed to perform the work and improvements described herein: CARL RICE & LABORERS


8. That the work and improvements performed were: ADIT CLEANOUT, TIMBERING, CLEARING CAVED PORTAL

9. Dated: 9-5-2008 Signature: [Signature]

SUBSCRIBED AND SWORN TO before me, a Notary Public, this 5th day of Sept 20 08

By: [Signature]  
Notary Public JASHEI A MUNOZ

My Commission Expires 4-10-2010



No. of Claims: 10 x \$10 = 100.00  
Check No.: MD Init. [Signature]  
Receipt No.: 1844681  
For BLM Use Only

Bureau of Land Management  
Arizona State Office  
[www.az.blm.gov](http://www.az.blm.gov)

F. ANN RODRIGUEZ, ORDER  
RECORDED BY: JCC  
DEPUTY RECORDER  
0305 PE6



DOC : 13385  
PAGE: 1417  
NO. OF PAGES: 2  
SEQUENCE: 20081730399  
09/05/2008  
AFFPL 16:54  
MAIL  
AMOUNT PAID \$ 15.00

W  
JAY SIMON  
13031 REDINGTON RD  
TUCSON AZ 85749

A3850-1(NOV.2001)

Return Document to:  
JAY R. SIMON  
13031 Redington Road  
TUCSON AZ 85749  
Telephone: 520-749-4768

No. of Claims: 1 x 10.00  
Receipt No.: 1874681 Check No.: mo  
Init: SP  
FOR BLM USE ONLY

**AFFIDAVIT OF PERFORMANCE OF ANNUAL WORK.** Also fill in Items 1 through 9 and the reverse side of this document.

**NOTICE OF INTENTION TO HOLD.** I intend to hold the claims(s)/site(s) listed on the reverse side of this document for the calendar year 2009. Also fill in Items 1 through 4 and Item 9.

Notices of Intention to Hold are for mill sites and tunnel sites or for mining claims when assessment work has not been done, regardless of whether the annual assessment has been suspended, deferred, or not yet accrued. The filing of a Notice of Intention to Hold shall not relieve the owner of complying with federal and state laws pertaining to the performance of annual assessment work. Notices of Intention to Hold for mill sites or tunnel sites need not be county recorded. For mining claims the form filed with the Bureau of Land Management (BLM) must be identical to the one that was or will be filed with the county.

Evidence of Annual Assessment Work or a Notice of Intention to Hold must be filed each calendar year following the calendar year in which the claim/site was located. All claims listed on a single affidavit must be contiguous.

1. State of Arizona, County of PIMA ss:
2. I, (Name) CARL RICE
3. Reside at (Address) PO. DRAWER 12339  
City TUCSON, County PIMA, State AZ Zip 85732

being duly sworn, deposes and says that he/she is a citizen of the United States, more than eighteen years of age, that all of the facts set forth in this affidavit/notice, subject to the provisions and penalties of 18 U.S.C. 1001 pertaining to the filing of false, fictitious, or fraudulent statements with the United States, are true and correct according to the best of my knowledge, information and belief.

4. Owner's name and address (If not shown in Items 1-3 above). Check here if this is a change of address.   
JAY R. SIMON 13031 Redington Road  
TUCSON AZ 85749

5. That I am personally acquainted with the mining claim(s). The work and improvements were made by and at the expense of the owner(s) of said claim(s). Said contiguous group of claims, listed on the reverse side of this document, are situated in the \_\_\_\_\_ Mining District, \_\_\_\_\_ County, Arizona.


6. That between the dates starting at 12 o'clock noon on September 1, 20\_\_\_\_ and ending at 12 o'clock noon on September 1, 20\_\_\_\_ at least \$\_\_\_\_\_ Dollars worth of work and improvements were done and performed upon said claim(s) or upon one or more of a contiguous group of claims for the benefit of all, or wholly or partly outside of a contiguous group of claims for the benefit of all, not including the location work.

7. That the following persons were employed to perform the work and improvements described herein: \_\_\_\_\_

RECEIVED  
BLM AZ STATE OFFICE  
2008 DEC 23 AM 8:58  
PHOENIX, ARIZONA

8. That the work and improvements performed were: \_\_\_\_\_

9. Dated: 9-5-2008 ~~8-18-08~~ Signature: [Signature]  
SUBSCRIBED AND SWORN TO before me, a Notary Public, this 5th day of Sept, 2008  
by [Signature]  
Notary Public Jashe A. Munoz  
MY COMMISSION EXPIRES 4-10-2010



If the claims/sites have consecutive BLM numbers and are in the same Township and Section(s), they may be listed as follows:

Sample 1 - 10	A MC 19640 - 49	Dkt/Pg 1025/1-10 Recording #9106173-82	4N 20W 36		
			TWN	RNG	SEC(S)
Claim/Site Name	Serial Number	Dkt/Pg or Record # of Orig Location Notice	SHP	RNG	SEC(S)
AJ12	394417	13355 490	22S	10E	5

BLM requires a \$5 nonrefundable service charge for each mining claim, mill site or tunnel site payable on or before December 30th (not the 31st). Mail to:

Bureau of Land Management  
222 North Central Avenue  
Phoenix, Arizona 85004-2203  
602-417-9200  
www.az.blm.gov

This form is for the purpose of complying with the laws of the United States Department of the Interior, Bureau of Land Management and the State of Arizona pertaining to assessment work and/or notice of intention to hold. 30 U.S.C. 28, 43 CFR 3833.2, ARS 27-208. Subject to Paperwork Reduction Act and Privacy Act statements available at the BLM AZ State Office. This form is not copyrighted. It may be reproduced without permission.

RECEIVED  
BLM AZ STATE OFFICE  
2008 DEC 23 A 8:54  
PHOENIX, ARIZONA

BLM Date Stamp



**United States Department of the Interior**

**Bureau of Land Management**  
 BUSINESS & SUPPORT SVCS DIV  
 ONE N CENTRAL AVE SUITE 800  
 PHOENIX, AZ 85004 -4427  
 Phone: (602) 417-9200

Receipt

No: 1844681

<b>Transaction #:</b> 1904383	
<b>Date of Transaction:</b> 12/23/2008	
<b>CUSTOMER:</b>	JAY SIMON 13031 E REDINGTON RD TUCSON, AZ 85749-9732 US

LINE #	QTY	DESCRIPTION	REMARKS	UNIT PRICE	TOTAL
1	1.00	LOCATABLE MINERALS / MINING CLAIMS-NOT NEW-UNADJUD, ONE AUTH NO. ONLY / MINING CLAIM MONEY RECEIVED CASES: AMC362393/\$110.00	POL	- n/a -	110.00
<b>TOTAL:</b>					<b>\$110.00</b>

PAYMENT INFORMATION					
1	AMOUNT:	110.00	POSTMARKED:	12/19/2008	
	TYPE:	CHECK	RECEIVED:	12/23/2008	
	CHECK NO:	16327340054			
	NAME:	SIMON, JAY R 13031 E REDINGTON RD TUCSON AZ 85749-9732 US			

REMARKS

This receipt was generated by the automated BLM Collections and Billing System and is a paper representation of a portion of the official electronic record contained therein.

F. ANN RODRIGUEZ, RECORDER  
 RECORDED BY: K O  
 DEPUTY RECORDER  
 1861 PE4



DOC: 13125  
 PAGE: 1147  
 NO. OF PAGES: 2  
 SEQUENCE: 20071640401  
 08/23/2007  
 15:14  
 AFFPL  
 MAIL  
 AMOUNT PAID \$ 15.00

W  
 JAY R SIMON  
 13031 REDINGTON RD  
 TUCSON AZ 85749

AMC 372589  
 AMC 362393

E-mail address: \_\_\_\_\_

**AFFIDAVIT OF PERFORMANCE OF ANNUAL WORK**

1. State of Arizona, County of Pima ss:  
 2. I (Name) CARL Rice  
 3. Reside at (Address) P.O. Box 12339

BLM  
 Date  
 Stamp

PHOENIX, ARIZONA

2007 NOV -5 P 2:03

RECEIVED  
 BLM / AZ STATE OFFICE

City TUCSON County Pima

State AZ Zip 85732 being duly sworn, depose and say that I am a citizen of the United States, more than eighteen years of age, and that all of the facts set forth in this affidavit, subject to the provisions and penalties of 18 U.S.C. 1001 pertaining to the filing of false, fictitious, or fraudulent statements with the United States, are true and correct according to the best of my knowledge, information and belief.

4. Owner's name and address (If not shown in Items 1-3 above). JAY R. SIMON  
13031 Redington Rd TUCSON AZ 85749

5. That I am personally acquainted with the mining claim(s). The work and improvements were made by and at the expense of the owner(s) of said claim(s). Said contiguous group of claims, listed on this document, are situated in the ARIVACA (optional) Mining District; Pima County, Arizona.

Line No.	AMC NUMBER	CLAIM/SITE NAME	COUNTY RECORDER DATA (If available)	TWP	RNG	SEC
1	362393	AJ3	12358 1907	225	10E	5+8
2	362394	AJ4	12358 1909	225	10E	5+8
3	362395	AJ5	12358 1911	225	10E	5+8
4	362396	AJ6	12358 1913	225	10E	5+8
5	362397	AJ7	12358 1915	225	10E	5
6	362398	AJ8	12358 1917	225	10E	5

Form: MCF108  
 Revised Jan. 2006  
 Page 1 of 2

ENTERED IN COMPUTER  
 RE 11/14/07

RECEIVED  
BLM AZ STATE OFFICE  
2007 NOV -5 P 2:03  
PHOENIX, ARIZONA  
BLM  
Date  
Stamp

7	362399	AJ9	12358	1919	225	10E	5
8	362400	AJ10	12358	1922	225	10E	5
9	372589	AJ11	12767	1594	225	10E	4+5
10	372590	AJ12	12767	1596	225	10E	4+5

6. That between the dates starting at 12 o'clock noon on September 1, 20 07 at least \$ 1,000.00 dollars worth of work and improvements were done and performed upon said claim(s) or upon one or more of a contiguous group of claims for the benefit of all, wholly or partly outside of a contiguous group of claims for the benefit of all, not including the location work.

7. That the following persons were employed to perform the work and improvements described herein: CARL Rice & laborers


8. That the work and improvements performed were: Timbering PORTAL, CLEAN OUT OF TUNNEL, CLEARING CARE IN OF SHAFT

9. Dated: 8-7-07 Signature: Carl Rice

SUBSCRIBED AND SWORN TO before me, a Notary Public, this 17<sup>th</sup> day of AUG 20 07

By: Jashei Munoz

Notary Public Jashei Munoz  
My Commission Expires APRIL 10, 2010



Bureau of Land Management  
Arizona State Office  
[www.az.blm.gov](http://www.az.blm.gov)

No. of Claims: 10 x \$10 = 100.00  
 Check No.: CASH Init. SC  
 Receipt No.: 1597491  
 For BLM Use Only

Form: MCF108  
Revised Jan. 2006  
Page 2 of 2

**United States Department of the Interior**

**Bureau of Land Management**  
 BUSINESS & SUPPORT SVCS DIV  
 ONE N CENTRAL AVE SUITE 800  
 PHOENIX, AZ 85004 -4427  
 Phone: (602) 417-9200

Receipt

No: 1597491

<b>Transaction #:</b> 1649935	
<b>Date of Transaction:</b> 11/06/2007	
<b>CUSTOMER:</b>	CARL RICE P O BOX 12339 TUCSON, AZ 85732

LINE #	QTY	DESCRIPTION	REMARKS	UNIT PRICE	TOTAL
1	1.00	LOCATABLE MINERALS / MINING CLAIMS-NOT NEW-UNADJUD, ONE AUTH NO. ONLY / MINING CLAIM MONEY RECEIVED (455) CASES: AMC362393/\$100.00	POL 2007 (10)	- n/a -	100.00
2	1.00	LOCATABLE MINERALS / MINING CLAIMS-NOT NEW-UNADJUD, ONE AUTH NO. ONLY / MINING CLAIM MONEY RECEIVED (455) CASES: AMC372590/\$10.00	AMEND (1)	- n/a -	10.00
3	4.00	IAC PRODUCTS / COPIES/PLOTTERS / CASEFILE/DOCUMENT COPIES / COPIES (B/W UP TO 11X17)-\$.13/P		0.13	0.52
4	1.00	IAC PRODUCTS / COPIES/PLOTTERS / COMPUTER PRINTED/GENERATED / OTHER MEDIA DATA (CD, FLOPPY DISC, CASSETTE)		- n/a -	4.00
<b>TOTAL:</b>					<b>\$114.52</b>

PAYMENT INFORMATION			
1	AMOUNT:	\$114.52	POSTMARKED: N/A
	TYPE:	CASH	RECEIVED: 11/06/2007
	NAME:	RICE, CARL P O BOX 12339 TUCSON AZ 85732	

REMARKS

This receipt was generated by the automated BLM Collections and Billing System and is a paper representation of a portion of the official electronic record contained therein.

*POLs entered 11/15 RS*

(Owner's Name - Please Print)

(Owner's Signature)

(Street or P.O. Box)

(City)

(State)

(Zip Code)

(Owner's Name - Please Print)

(Owner's Signature)

(Street or P.O. Box)

(City)

(State)

(Zip Code)

(Owner's Name - Please Print)

(Owner's Signature)

(Street or P.O. Box)

(City)

(State)

(Zip Code)

(Owner's Name - Please Print)

(Owner's Signature)

(Street or P.O. Box)

(City)

(State)

(Zip Code)

INSTRUCTIONS

1. This certification is made under the provisions of § 1744 of Title 43 and § 28-28k of Title 30 of the United States Code; and the regulations thereunder (43 CFR Part 3830).
2. The claimant(s) must fill in the dates in paragraph 1 for the beginning and ending of the assessment year for which this waiver is sought.
3. The claimant(s) must fill in the date in paragraph 2 for the beginning of the assessment year for which this waiver is sought.
4. All claim and site names and Bureau of Land Management (BLM) serial numbers must be listed for the mining claims, mill sites, and tunnel sites for which the waiver is sought.
5. All owners of the mining claims, mill sites, and tunnel sites and their addresses must be given.
6. This waiver form must be signed by all the claimants or their designated agent, in original form. If an agent is designated, a notarized designation of agent, signed by all of the claimants with proper address given, must be submitted with this waiver.
7. This form must be filed no later than September 1st for the upcoming assessment year in the BLM State Office where the mining claims or sites are recorded, or the waiver cannot be granted by the BLM. (Example: to obtain a waiver for the assessment year 2000, which begins at noon on September 1, 1999, you must qualify for and file for a waiver no later than September 1, 1999 in the proper BLM State Office).
8. For all mining claims which require assessment work, you must record an affidavit of labor on or before the December 30th immediately following the filing of this waiver. For all other mining claims or sites waived, you must record a notice of intent to hold on or before the December 30th immediately following the filing of this waiver.
9. Mill and tunnel sites may also be listed upon this waiver and be waived from payment of the maintenance fee. A notice of intent to hold for these sites is required to be filed by the December 30th following the filing of this waiver.

NOTICE/BURDEN HOURS STATEMENT

The Privacy Act of 1974, as amended, and the regulation in 43 CFR 2.48(d) provide that you be furnished the following information in connection with the information required by this certification of waiver from rental fees.

**AUTHORITY:** 30 U.S.C. 28-28k; 43 U.S.C. 1201, 1457, 1740, and 1744; and 43 CFR 3830.

**PRINCIPLE PURPOSE:** This information is to be used to verify that the owner(s) (claimants) of a mining claim has complied with 30 U.S.C. 28f and is entitled to perform assessment work in lieu of paying the maintenance fee for the mining claims listed on this form.

**ROUTINE USE:** (1) Adjudication of the claimant(s) certification of waiver from paying the maintenance fee otherwise required by 30 U.S.C. 28f. (2) Disclosure may be made to appropriate Federal agencies when location is made within the agency's geographic area of responsibility. (3) Information from the record and/or the record will be transferred to the appropriate Federal, State, or local agency, or a member of the public in response to a specific request for pertinent information. (4) Information may also be provided to the Department of Justice or in a proceeding before a court or adjudicative body; or to Federal, State, local or foreign agencies when needed for enforcement of civil or criminal codes or applicable regulations concerning title rights upon the public land.

**EFFECT OF NOT PROVIDING INFORMATION:** Disclosure of this information is required by 30 U.S.C. 28f and 43 CFR Part 3830 for those qualified claimants wishing to take the small miner waiver allowed. Failure to supply the information required in this form to support the claimants certification of waiver from payment of the otherwise required maintenance fees will result in the waiver being disallowed and the mining claims subject to forfeiture by BLM under 30 U.S.C. 28i.

The Paperwork Reduction Act of 1995 requires us to inform you that:

This information is being collected to allow the BLM to determine if you qualify for a waiver from the payment of \$100 per mining claim or site maintenance fee established in 30 U.S.C. 28f and the implementing regulations at 43 CFR 3830. A response to this request is required in accordance with the statute to obtain your benefit.

BLM would like you to know that you do not have to respond to this, or any other, Federal agency-sponsored information collection unless it displays a currently valid OMB control number.

Public reporting burden for this form is estimated to average 8 minutes (0.133 hours) per response, including time to review instructions, gathering and maintaining data, and completing and reviewing the form. Direct comments regarding this burden estimate, or any other aspect of this form, to the U.S. Department of the Interior, Bureau of Land Management, (1004-0114) Bureau Clearance Officer (WO-630), Mail Stop 401 LS, 1849 C St., N.W., Washington, D.C. 20240.

PHOENIX, ARIZONA

FOR OFFICIAL USE ONLY

2007 AUG 30 P 1:56

B.L.M. AZ STATE OFFICE RECEIVED

UNITED STATES  
DEPARTMENT OF THE INTERIOR  
BUREAU OF LAND MANAGEMENT

MAINTENANCE FEE WAIVER CERTIFICATION

SEE INSTRUCTIONS ON REVERSE

454

FORM APPROVED  
OMB NO. 1004-0114  
Expires: December 31, 2002

AMC 362393

- This small miner waiver is filed for the assessment year beginning at noon on September 1, 2007 and ending at noon on September 1, 2008
- The undersigned and all related parties owned ten or fewer mining claims, mill, or tunnel sites located and maintained on Federal lands in the United States of America on September 1, 2007
- The undersigned have performed the assessment work required by law for each mining claim listed prior to filing this waiver and understand that by filing this form; an affidavit of assessment work must be recorded by the December 30th following the filing of this waiver.
- The undersigned understand that if the assessment work obligation has not yet come due under 30 U.S.C. 28 (for those claims in their first assessment year only); a notice of intent to hold reciting this condition must be recorded by the December 30th following the filing of this waiver.
- The undersigned understand that mill and tunnel sites may also be listed upon this waiver and be waived from payment of the maintenance fee; and that a notice of intent to hold for these sites is required to be recorded by the December 30th immediately following the filing of this waiver.
- The undersigned understand and acknowledge that pursuant to 43 U.S.C. 1212 and 18 U.S.C. 1001; the filing or recording of a false, fictitious, or fraudulent document with the Bureau of Land Management may result in a fine of up to \$250,000, a prison term not to exceed five years, or both.
- The mining claims, mill or tunnel sites for which this waiver from payment of the maintenance fees is requested are:

AMC 372589

CLAIM OR SITE NAME	BLM RECORDATION SERIAL NUMBER
1. AJ3	362393
2. AJ4	362394
3. AJ5	362395
4. AJ6	362396
5. AJ7	362397
6. AJ8	362398
7. AJ9	362399
8. AJ10	362400
9. AJ11	372589
10. AJ12	372590

The owner(s) (claimants) of the above mining claims and sites are:

JAY R. SIMON

(Owner's Name - Please Print)

13031 Redington Rd

(Street or P.O. Box)

TUCSON

(City)

AZ

(State)

85749

(Zip Code)

*Jay Simon*

(Owner's Signature)

(Owner's Name - Please Print)

(Owner's Signature)

(Street or P.O. Box)

(City)

(State)

(Zip Code)

(Owner's Name - Please Print)

(Owner's Signature)

(Street or P.O. Box)

(City)

(State)

(Zip Code)

(Continued on reverse)

ENTERED IN COMPUTER

10/50

AMC 362705  
 362442  
 362401  
 362393

8/16/07

**MAINTENANCE FEE PAYMENT**

Claimant Name: DAN WARE  
 Address: P.O. Box 1200  
 City: APACHE JCT. State: AZ Zip: 85217  
 Telephone: 480-726-7489  
 E-mail address: \_\_\_\_\_  
 Signature: Dan Ware

RECEIVED  
 BLM, ARIZONA STATE OFFICE  
 2007 AUG 21 A 8:08  
 PHOENIX, ARIZONA  
 BLM  
 Date  
 Stamp

Check here if this is a change of address.

LINE NO.	AMC NUMBER	CLAIM/SITE NAME	COUNTY RECORDER DATA (If available)	TWP	RNG	SEC
1	362705	DESERT ROSE 1	2006-0510015	2 S	6 W	19/20
2	362445	SOARING EAGLE 2		12 N	2 W	12/13
3	362401	MIDGET		9 N	10 E	5/6/7
4	362442	B & B	2003-015410	9 N	10 E	7/8/12
5	362444	RIO SECO	2006-058036	5 S	15 E	5/8/9
6	364399	STANTON RECKER 1	FEE <sup>d</sup> 3835835	9 N	4 W	18
7						
8						
9						
10						

List additional claims on Form MCF114.

Bureau of Land Management  
 Arizona State Office  
[www.az.blm.gov](http://www.az.blm.gov)

No. of Claims: 2 x \$125 = 250.00  
 Check No: 1121 Init. SP28  
 Receipt No.: 1549077  
 For BLM Use Only

Form: MCF112  
 Revised July 2005

This form is available from the Arizona Department of Mines and Mineral Resources and may be reproduced.

**United States Department of the Interior**

**Bureau of Land Management**

BUSINESS & SUPPORT SVCS DIV

ONE N CENTRAL AVE SUITE 800

PHOENIX, AZ 85004 -4427

Phone: (602) 417-9200

Receipt

No:

1549077

<b>Transaction #:</b> 1600521	
<b>Date of Transaction:</b> 08/21/2007	
<b>CUSTOMER:</b>	DAN WARE PO BOX 1200 APACHE JUNCTION, AZ 85217

LINE #	QTY	DESCRIPTION	REMARKS	UNIT PRICE	TOTAL
1	1.00	LOCATABLE MINERALS / MINING CLAIMS-NOT NEW-UNADJUD, ONE AUTH NO. ONLY / MINING CLAIM MONEY RECEIVED (455) <b>CASES:</b> AMC362705/\$750.00	MAINT 2008 (6)	- n/a -	750.00
<b>TOTAL:</b>					<b>\$750.00</b>

PAYMENT INFORMATION					
1	AMOUNT:	\$750.00	POSTMARKED:	8/17/07 0:00	
	TYPE:	CHECK	RECEIVED:	08/21/2007	
	CHECK NO:	1121			
	NAME:	SUPERSTITION MOUNTAIN TREASURE HUNTERS INC PO BOX 1200 APACHE JUNCTION AZ 85217			

REMARKS

This receipt was generated by the automated BLM Collections and Billing System and is a paper representation of a portion of the official electronic record contained therein.



When Recorded Return Document to:

JAY R. SIMON  
13031 Redington Rd  
TUCSON AZ 85749

Check here is this is a change of address.

Telephone: 520-749-4768

E-mail address: \_\_\_\_\_

**AMC 362393**  
**AMC 372589**

**AFFIDAVIT OF PERFORMANCE OF ANNUAL WORK**

1. State of Arizona, County of PIMA ss:

2. I (Name) CARL Rice

3. Reside at (Address) P.O. Box 12339

City TUCSON County PIMA

State AZ Zip 85732 being duly sworn, depose and say that I am a citizen of the United States, more than eighteen years of age, and that all of the facts set forth in this affidavit, subject to the provisions and penalties of 18 U.S.C. 1001 pertaining to the filing of false, fictitious, or fraudulent statements with the United States, are true and correct according to the best of my knowledge, information and belief.

4. Owner's name and address (If not shown in Items 1-3 above). JAY R. SIMON  
13031 Redington Rd, Tucson AZ 85749

5. That I am personally acquainted with the mining claim(s). The work and improvements were made by and at the expense of the owner(s) of said claim(s). Said contiguous group of claims, listed on this document, are situated in the ARIVACA (optional) Mining District; PIMA County, Arizona.

RECEIVED  
BLM, AZ STATE OFFICE  
2006 AUG 25 P 1:13  
PHOENIX, AZ  
BLM  
Date  
Stamp

Line No.	AMC NUMBER	CLAIM/SITE NAME	COUNTY RECORDER DATA (If available)	TWP	RNG	SEC
1	362393	AJ3	DK-12358 pg 1907	22S	10E	548
2	362394	AJ4	12358 1909	22S	10E	548
3	362395	AJ5	12358 1911	22S	10E	548
4	362396	AJ6	12358 1913	22S	10E	548
5	362397	AJ7	12358 1915	22S	10E	5
6	362398	AJ8	12358 1917	22S	10E	5

ENTERED IN COMPUTER  
RE 9/26/06

RECEIVED  
D.L.M. AZ STATE OFFICE  
2006 AUG 25 P 1:10  
PHOENIX, AZ

BLM  
Date  
Stamp

7	362399	AJ9	OK 12358 p9 1919	8225	10E	5
8	362400	AJ10	12358 p9 1922	8225	10E	5
9	372589	AJ11	12767 p9 1594	225	10E	445
10	372590	AJ12	12767 p9 1596	225	10E	445

6. That between the dates starting at 12 o'clock noon on September 1, 2005 and ending at 12 o'clock noon on September 1, 2006 at least \$ 1,000.00 dollars worth of work and improvements were done and performed upon said claim(s) or upon one or more of a contiguous group of claims for the benefit of all, wholly or partly outside of a contiguous group of claims for the benefit of all, not including the location work.

7. That the following persons were employed to perform the work and improvements described herein: CARL RICE & LABORERS


8. That the work and improvements performed were: SHAFT & PORTALS CLEAN-OUT, TIMBERING & RD WORK

9. Dated: 8-15-2006 Signature: Carl Rice Jay Simon

SUBSCRIBED AND SWORN TO before me, a Notary Public, this 17<sup>th</sup> day of August 2006

By: Jay Simon.  
Notary Public Norma Corillo

My Commission Expires September 1, 2006



Bureau of Land Management  
Arizona State Office  
[www.az.blm.gov](http://www.az.blm.gov)

No. of Claims: \_\_\_\_\_ x \$10 = \_\_\_\_\_  
 Check No.: \_\_\_\_\_ Init. \_\_\_\_\_  
 Receipt No.: \_\_\_\_\_  
 For BLM Use Only

**United States Department of the Interior**

**Bureau of Land Management**  
 BUSINESS & SUPPORT SVCS DIV  
 ONE N CENTRAL AVE  
 PHOENIX, AZ 85004 -2203  
 Phone: (602) 417-9200

Receipt

No: 1344032

<b>Transaction #:</b> 1389277	
<b>Date of Transaction:</b> 08/25/2006	
<b>CUSTOMER:</b>	JAY SIMON 13031 REDINGTON RD TUCSON,AZ 85749

LINE #	QTY	DESCRIPTION	REMARKS	UNIT PRICE	TOTAL
1	1.00	LOCATABLE MINERALS / MINING CLAIMS-NOT NEW-UNADJUD,ONE AUTH NO. ONLY / MINING CLAIM MONEY RECEIVED (455) <b>CASES: AMC362393/\$100.00</b>	WAIVER / POL 2006 (10)	- n/a -	100.00
<b>TOTAL:</b>					<b>\$100.00</b>

PAYMENT INFORMATION					
1	AMOUNT:	\$100.00	POSTMARKED:	N/A	
	TYPE:	CASH	RECEIVED:	08/25/2006	
	NAME:	SIMON, JAY 13031 REDINGTON RD TUCSON AZ 85749			

REMARKS

This receipt was generated by the automated BLM Collections and Billing System and is a paper representation of a portion of the official electronic record contained therein.

443

AMC 372589  
FORM APPROVED  
OMB NO. 1004-0114  
Expires: December 31, 2006  
AMC 362393

**MAINTENANCE FEE WAIVER CERTIFICATION**

SEE INSTRUCTIONS ON REVERSE

1. This small miner waiver is filed for the assessment year beginning at noon on September 1, ~~2006~~ and ending at noon on September 1, ~~2007~~
2. The undersigned and all related parties owned ten or fewer mining claims, mill, or tunnel sites located and maintained on Federal lands in the United States of America on September 1, ~~2006~~
3. The undersigned have performed the assessment work required by law for each mining claim listed prior to filing this waiver and understand that by filing this form; an affidavit of assessment work must be recorded by the December 30th following the filing of this waiver.
4. The undersigned understand that if the assessment work obligation has not yet come due under 30 U.S.C. 28 (for those claims in their first assessment year only); a notice of intent to hold reciting this condition must be recorded by the December 30th following the filing of this waiver.
5. The undersigned understand that mill and tunnel sites may also be listed upon this waiver and be waived from payment of the maintenance fee; and that a notice of intent to hold for these sites is required to be recorded by the December 30th immediately following the filing of this waiver.
6. The undersigned understand and acknowledge that pursuant to 43 U.S.C. 1212 and 18 U.S.C. 1001; the filing or recording of a false, fictitious, or fraudulent document with the Bureau of Land Management may result in a fine of up to \$250,000, a prison term not to exceed five years, or both.
7. The mining claims, mill or tunnel sites for which this waiver from payment of the maintenance fees is requested are:

CLAIM OR SITE NAME	BLM RECORDATION SERIAL NUMBER
1. AJ3	362393
2. AJ4	362394
3. AJ5	362395
4. AJ6	362396
5. AJ7	362397
6. AJ8	362398
7. AJ9	362399
8. AJ10	362400
9. AJ11	372589
10. AJ12	372590

The owner(s) (claimants) of the above mining claims and sites are:

JAY R. SIMON  
(Owner's Name - Please Print)  
13031 Redington Rd  
(Street or P.O. Box)  
TUCSON AZ 85749  
(City) (State) (Zip Code)

Jay R. Simon  
(Owner's Signature)

(Owner's Name - Please Print)  
(Street or P.O. Box)  
(City) (State) (Zip Code)

(Owner's Name - Please Print)  
(Street or P.O. Box)  
(City) (State) (Zip Code)

(Owner's Signature)  
2006 AUG 25 P 12:59  
RECEIVED  
BLM, AZ STATE OFFICE  
PHOENIX, AZ

(Continued on page 2)

RE 9/8/06

8-30-2005

Amc 362393

BLM

222 N Central Ave

Phoenix Az 85004-2203

attached find for recording & filing

① Maintenance fee Waiver Certification  
for 8 mining claims in name  
of Jay R Simon  
13031 Redington Rd Tucson  
Az 85749

② \$40<sup>00</sup> check attached for  
~~the~~ affidavit of performance  
of annual work on same  
8 claims properly notarized  
& performed -

Carl Rice  
P.O. Box 12339  
Tucson Az 85732  
520-907-6431

ARIZONA  
STATE OFFICE  
PHOENIX, ARIZONA

2005 AUG 31 P 2:19

RECEIVED  
BUREAU OF  
LAND MANAGEMENT

When Recorded Return Document to:

JAY R. SIMON  
13031 Redington Rd  
TUCSON AZ 85749

Check here is this is a change of address.

Telephone: 520-749-4768

E-mail address: \_\_\_\_\_

**AFFIDAVIT OF PERFORMANCE OF ANNUAL WORK**

1. State of Arizona, County of PIMA ss:

2. I (Name) CARL Rice

3. Reside at (Address) P.O. Box 12339

City TUCSON County PIMA

RECEIVED  
BUREAU OF  
LAND MANAGEMENT  
2005 AUG 31 P 2:18  
ARIZONA  
STATE OFFICE  
PHOENIX, ARIZONA  
BLM  
Date  
Stamp

State AZ Zip 85732 being duly sworn, depose and say that I am a citizen of the United States, more than eighteen years of age, and that all of the facts set forth in this affidavit, subject to the provisions and penalties of 18 U.S.C. 1001 pertaining to the filing of false, fictitious, or fraudulent statements with the United States, are true and correct according to the best of my knowledge, information and belief.

4. Owner's name and address (If not shown in Items 1-3 above). JAY R. SIMON  
13031 Redington Rd TUCSON AZ 85749

5. That I am personally acquainted with the mining claim(s). The work and improvements were made by and at the expense of the owner(s) of said claim(s). Said contiguous group of claims, listed on this document, are situated in the

ARIVACA (optional) Mining District; PIMA County, Arizona.

Line No.	AMC NUMBER	CLAIM/SITE NAME	COUNTY RECORDER DATA (If available)	TWP	RNG	SEC
1	362393	AJ3	DK 12358-pg 1907	22S	10E	5+8
2	362394	AJ4	12358- 1909	22S	10E	5+8
3	362395	AJ5	12358- 1911	22S	10E	5+8
4	362396	AJ6	12358- 1913	22S	10E	5+8
5	362397	AJ7	12358 - 1915	22S	10E	5
6	362398	AJ8	12358- 1917	22S	10E	5

ENTERED INTO COMPUTER  
10/21/05 QLB

Form 3830-2  
(January 2004)

UNITED STATES DEPARTMENT OF THE INTERIOR  
BUREAU OF LAND MANAGEMENT

MAINTENANCE FEE WAIVER CERTIFICATION

SEE INSTRUCTIONS ON REVERSE

FORM APPROVED  
OMB NO. 1004-0114  
Expires: December 31, 2006

1. This small miner waiver is filed for the assessment year beginning at noon on September 1, 2005 and ending at noon on September 1, 2006
2. The undersigned and all related parties owned ten or fewer mining claims, mill, or tunnel sites located and maintained on Federal lands in the United States of America on September 1, 2005
3. The undersigned have performed the assessment work required by law for each mining claim listed prior to filing this waiver and understand that by filing this form; an affidavit of assessment work must be recorded by the December 30th following the filing of this waiver.
4. The undersigned understand that if the assessment work obligation has not yet come due under 30 U.S.C. 28 (for those claims in their first assessment year only); a notice of intent to hold reciting this condition must be recorded by the December 30th following the filing of this waiver.
5. The undersigned understand that mill and tunnel sites may also be listed upon this waiver and be waived from payment of the maintenance fee; and that a notice of intent to hold for these sites is required to be recorded by the December 30th immediately following the filing of this waiver.
6. The undersigned understand and acknowledge that pursuant to 43 U.S.C. 1212 and 18 U.S.C. 1001; the filing or recording of a false, fictitious, or fraudulent document with the Bureau of Land Management may result in a fine of up to \$250,000, a prison term not to exceed five years, or both.
7. The mining claims, mill or tunnel sites for which this waiver from payment of the maintenance fees is requested are:

CLAIM OR SITE NAME	BLM RECORDATION SERIAL NUMBER
1. AJ3	362393
2. AJ4	362394
3. AJ5	362395
4. AJ6	362396
5. AJ7	362397
6. AJ8	362398
7. AJ9	362399
8. AJ10	362400
9.	
10.	

The owner(s) (claimants) of the above mining claims and sites are:

JAY R SIMON  
(Owner's Name - Please Print)

*Jay R Simon*  
(Owner's Signature)

13031 Redington Rd  
(Street or P.O. Box)  
Tucson AZ 85749  
(City) (State) (Zip Code)

RECEIVED  
BUREAU OF  
LAND MANAGEMENT  
2005 AUG 31 P 2:19  
ARIZONA  
STATE OFFICE  
PHOENIX, ARIZONA

(Owner's Name - Please Print)

(Owner's Signature)

(Street or P.O. Box)

(City) (State) (Zip Code)

ENTERED INTO COMPUTER

10/21/05 AB

RECEIVED  
BUREAU OF  
LAND MANAGEMENT

ARIZONA  
STATE OFFICE  
PHOENIX, ARIZONA

2005 AUG 31 P 2:11

BLM  
Date  
Stamp

7	362399	AJ9	DK12358-Pg 1919	5	T225	R10E
8	362400	AJ10	DK12358-Pg 1922	5	T225	R10E
9						
10						

6. That between the dates starting at 12 o'clock noon on September 1, 20<sup>04</sup> and ending at 12 o'clock noon on September 1, 20<sup>05</sup> at least \$ 1,000.00 dollars worth of work and improvements were done and performed upon said claim(s) or upon one or more of a contiguous group of claims for the benefit of all, wholly or partly outside of a contiguous group of claims for the benefit of all, not including the location work.

7. That the following persons were employed to perform the work and improvements described herein: CARL Rice & Laborers

8. That the work and improvements performed were: Timbers, Shaft & Portal Cleanouts, & Road work

9. Dated: 8-8-05 Signature: Carl Rice


SUBSCRIBED AND SWORN TO before me, a Notary Public, this 24 day of August 20 05

By: Carl Rice Carl Rice

Notary Public Maura I. Montano

My Commission Expires May 31 2008

Bureau of Land Management  
Arizona State Office  
[www.az.blm.gov](http://www.az.blm.gov)



No. of Claims: \_\_\_\_\_ x \$5 = \_\_\_\_\_

Check No.: \_\_\_\_\_ Init. \_\_\_\_\_

Receipt No.: \_\_\_\_\_

For BLM Use Only



**United States Department of the Interior**  
**Bureau of Land Management**  
 BUSINESS & SUPPORT SVCS DIV  
 222 N CENTRAL AVE  
 PHOENIX, AZ 85004 -2203  
 Phone: (602) 417-9200

Receipt

No: 1143161

<b>Transaction #:</b> 1182438	
<b>Date of Transaction:</b> 09/01/2005	
<b>CUSTOMER:</b>	CARL RICE PO BOX 12339 TUCSON,AZ 85732

LINE #	QTY	DESCRIPTION	REMARKS	UNIT PRICE	TOTAL
1	1.00	LOCATABLE MINERALS / MINING CLAIMS- NOT NEW-UNADJUD,ONE AUTH NO. ONLY / MINING CLAIM MONEY RECEIVED (455) CASES: AMC362393/\$40.00	POL/WAIVER 2005 (8)	- n/a -	40.00
<b>TOTAL:</b>					<b>\$40.00</b>

PAYMENT INFORMATION			
1	AMOUNT:	\$40.00	POSTMARKED: 08/30/2005
	TYPE:	CHECK	RECEIVED: 08/31/2005
	CHECK NO:	1697	
	NAME:	RICE, CARL PO BOX 12339 TUCSON AZ 85732	

REMARKS

This receipt was generated by the automated BLM Collections and Billing System and is a paper representation of a portion of the official electronic record contained therein.



Dominic  
Sarracino/AZSO/AZ/BLM/D  
OI

01/27/2005 09:48 AM

To Ivy Garcia/AZSO/AZ/BLM/DOI, Rod  
Ebert/AZSO/AZ/BLM/DOI, Mary Hyde/AZSO/AZ/BLM/DOI,  
Amy Bunda/AZSO/AZ/BLM/DOI, Tiffany

cc

bcc

Subject AMC 362393 thru AMC 362400 - Lode Mining Claims

All,

I am adjudicating mining claims filed by Jay R. Simon serialized as AMC 362393 thru 362400. LR 2000 shows maintenance fees were paid for 2004. No record of any other documents such as 2005 maintenance fees, waivers, transfers or other documents in file. Please check your areas to see if you have any documents relating to these mining claims.

Thank you,

DRSarracino

note.  
Reid Small mines  
cut files  
for all claims.  
SEE SRP's  
8/31/04  
D

UNITED STATES  
DEPARTMENT OF THE INTERIOR  
BUREAU OF LAND MANAGEMENT

MAINTENANCE FEE WAIVER CERTIFICATION

SEE INSTRUCTIONS ON REVERSE

*AMC*

338

FORM APPROVED  
OMB NO. 1004-0114  
Expires: December 31, 2002

AMC 362393

1. This small miner waiver is filed for the assessment year beginning at noon on September 1, 2004 and ending at noon on September 1, 2005
2. The undersigned and all related parties owned ten or fewer mining claims, mill, or tunnel sites located and maintained on Federal lands in the United States of America on September 1, 2004
3. The undersigned have performed the assessment work **required by law** for each mining claim listed **prior to filing this waiver** and understand that by filing this form; an affidavit of assessment work **must** be recorded by the December 30th following the filing of this waiver.
4. The undersigned understand that if the assessment work obligation has not yet come due under 30 U.S.C. 28 (for those claims in their first assessment year only); a notice of intent to hold reciting this condition **must** be recorded by the December 30th following the filing of this waiver.
5. The undersigned understand that mill and tunnel sites may also be listed upon this waiver and be waived from payment of the maintenance fee; and that a notice of intent to hold for these sites is required to be recorded by the December 30th immediately following the filing of this waiver.
6. The undersigned understand and acknowledge that pursuant to 43 U.S.C. 1212 and 18 U.S.C. 1001; the filing or recording of a false, fictitious, or fraudulent document with the Bureau of Land Management may result in a fine of up to \$250,000, a prison term not to exceed five years, or both.
7. The mining claims, mill or tunnel sites for which this waiver from payment of the maintenance fees is requested are:

CLAIM OR SITE NAME	BLM RECORDATION SERIAL NUMBER
1. AJ3	AMC 362393
2. AJ4	AMC 362394
3. AJ5	AMC 362395
4. AJ6	AMC 362396
5. AJ7	AMC 362397
6. AJ8	AMC 362398
7. AJ9	AMC 362399
8. AJ10	AMC 362400
9.	
10.	

The owner(s) (claimants) of the above mining claims and sites are:

JAY R SIMON  
(Owner's Name - Please Print)  
13031 Redington Rd  
(Street or P.O. Box)  
TUCSON AZ 85749  
(City) (State) (Zip Code)

Jay R. Simon  
(Owner's Signature)

RECEIVED  
BLM. AZ STATE OFFICE  
2004 AUG 31 P 1:10  
PHOENIX, ARIZONA

\_\_\_\_\_  
(Owner's Name - Please Print)  
\_\_\_\_\_  
(Street or P.O. Box)  
\_\_\_\_\_  
(City) (State) (Zip Code)

\_\_\_\_\_  
(Owner's Signature)

\_\_\_\_\_  
(Owner's Name - Please Print)  
\_\_\_\_\_  
(Street or P.O. Box)  
\_\_\_\_\_  
(City) (State) (Zip Code)

\_\_\_\_\_  
(Owner's Signature)

ENTERED IN COMPUTER

RS 10/2/04

Name - Please Print

(Owner's Signature)

Street or P.O. Box

(City)

(State)

(Zip Code)

(Owner's Name - Please Print)

(Owner's Signature)

(Street or P.O. Box)

(City)

(State)

(Zip Code)

(Owner's Name - Please Print)

(Owner's Signature)

(Street or P.O. Box)

(City)

(State)

(Zip Code)

(Owner's Name - Please Print)

(Owner's Signature)

(Street or P.O. Box)

(City)

(State)

(Zip Code)

INSTRUCTIONS

1. This certification is made under the provisions of § 1744 of Title 43 and § 28-28k of Title 30 of the United States Code; and the regulations thereunder (43 CFR Part 3830).
2. The claimant(s) must fill in the dates in paragraph 1 for the beginning and ending of the assessment year for which this waiver is sought.
3. The claimant(s) must fill in the date in paragraph 2 for the beginning of the assessment year for which this waiver is sought.
4. All claim and site names and Bureau of Land Management (BLM) serial numbers must be listed for the mining claims, mill sites, and tunnel sites for which the waiver is sought.
5. All owners of the mining claims, mill sites, and tunnel sites and their addresses must be given.
6. This waiver form must be signed by all the claimants or their designated agent, in original form. If an agent is designated, a notarized designation of agent, signed by all of the claimants with proper address given, must be submitted with this waiver.

7. This form must be filed no later than September 1st for the upcoming assessment year in the BLM State Office where the mining claims or sites are recorded, or the waiver cannot be granted by the BLM. (Example: to obtain a waiver for the assessment year 2000, which begins at noon on September 1, 1999, you must qualify for and file for a waiver no later than September 1, 1999 in the proper BLM State Office).
8. For all mining claims which require assessment work, you must record an affidavit of labor on or before the December 30th immediately following the filing of this waiver. For all other mining claims or sites waived, you must record a notice of intent to hold on or before the December 30th immediately following the filing of this waiver.
9. Mill and tunnel sites may also be listed upon this waiver and be waived from payment of the maintenance fee. A notice of intent to hold for these sites is required to be filed by the December 30th following the filing of this waiver.

NOTICE/BURDEN HOURS STATEMENT

The Privacy Act of 1974, as amended, and the regulation in 43 CFR 2.48(d) provide that you be furnished the following information in connection with the information required by this certification of waiver from rental fees.

**AUTHORITY:** 30 U.S.C. 28-28k; 43 U.S.C. 1201, 1457, 1740, and 1744; and 43 CFR 3830.

**PRINCIPLE PURPOSE:** This information is to be used to verify that the owner(s) (claimants) of a mining claim has complied with 30 U.S.C. 28f and is entitled to perform assessment work in lieu of paying the maintenance fee for the mining claims listed on this form.

**ROUTINE USE:** (1) Adjudication of the claimant(s) certification of waiver from paying the maintenance fee otherwise required by 30 U.S.C. 28f. (2) Disclosure may be made to appropriate Federal agencies when location is made within the agency's geographic area of responsibility. (3) Information from the record and/or the record will be transferred to the appropriate Federal, State, or local agency, or a member of the public in response to a specific request for pertinent information. (4) Information may also be provided to the Department of Justice or in a proceeding before a court or adjudicative body; or to Federal, State, local or foreign agencies when needed for enforcement of civil or criminal codes or applicable regulations concerning title rights upon the public land.

**EFFECT OF NOT PROVIDING INFORMATION:** Disclosure of this information is required by 30 U.S.C. 28f and 43 CFR Part 3830 for those qualified claimants wishing to take the small miner waiver allowed. Failure to supply the information required in this form to support the claimants certification of waiver from payment of the otherwise required maintenance fees will result in the waiver being disallowed and the mining claims subject to forfeiture by BLM under 30 U.S.C. 28i.

The Paperwork Reduction Act of 1995 requires us to inform you that:

This information is being collected to allow the BLM to determine if you qualify for a waiver from the payment of \$100 per mining claim or site maintenance fee established in 30 U.S.C. 28f and the implementing regulations at 43 CFR 3830. A response to this request is required in accordance with the statute to obtain your benefit.

BLM would like you to know that you do not have to respond to this, or any other, Federal agency-sponsored information collection unless it displays a currently valid OMB control number.

Public reporting burden for this form is estimated to average 8 minutes (0.133 hours) per response, including time to review instructions, gathering and maintaining data, and completing and reviewing the form. Direct comments regarding this burden estimate, or any other aspect of this form, to the U.S. Department of the Interior, Bureau of Land Management, (1004-0114) Bureau Clearance Officer (WO-630), Mail Stop 401 LS, 1849 C St., N.W., Washington, D.C. 20240.

PHOENIX ARIZONA OFFICIAL USE ONLY

2004 AUG 31 P 1:10  
RECEIVED  
B.L.M. AZ STATE OFFICE

**United States Department of the Interior**  
**Bureau of Land Management**  
 BUSINESS & SUPPORT SVCS DIV  
 222 N CENTRAL AVE  
 PHOENIX, AZ 85004 -2203  
 Phone: (602) 417-9200

Amc 359748  
 360684 Receipt 358426  
 360721 360703  
 No: 1007532 362393  
 Amc 359725 360689

<b>Transaction #:</b> 1043207	
<b>Date of Transaction:</b> 12/30/2004	
<b>CUSTOMER:</b>	CARL RICE PO BOX 12339 TUCSON, AZ 85732

LINE #	QTY	DESCRIPTION	REMARKS	UNIT PRICE	TOTAL
1	1.00	LOCATABLE MINERALS / MINING CLAIMS- NOT NEW-UNADJUD, ONE AUTH NO. ONLY / MINING CLAIM MONEY RECEIVED (455) CASES: AMC359756/\$475.00	POL 2004 (95)	- n/a -	475.00
<b>TOTAL:</b>					<b>\$475.00</b>

PAYMENT INFORMATION			
1	AMOUNT:	\$475.00	POSTMARKED: N/A
	TYPE:	CHECK	RECEIVED: 12/30/2004
	CHECK NO:	6175	
	NAME:	MALJER CORP RICE, CARL PO BOX 12339 TUCSON AZ 85732	

REMARKS

This receipt was generated by the automated BLM Collections and Billing System and is a paper representation of a portion of the official electronic record contained therein.

**ENTERED INTO COMPUTER**

1/6/05 CB

Return To  
 Carl Rice  
 P.O. Box 12339  
 Tucson, Az 85732

STATE OF ARIZONA, COUNTY OF SANTA CRUZ ss:  
 AFFIDAVIT OF PERFORMANCE OF ANNUAL WORK

CARL Rice, being duly sworn, according to law, deposes and says:

That he/she is a citizen of the United States, more than 18 years of age and resides at P.O. Box 12339, TUCSON 85732, PIMA County, Arizona;

That he/she is personally acquainted with the following unpatented mining claims which are situated in the yellow jake Mining District, SANTA CRUZ County, Arizona, the name(s), book and page(s) or document number(s) of the recording of the location notice(s) in the office of the recorder of said county and the BLM serial numbers of which are as follows:

CLAIM NAME	COUNTY RECORDERS DATA	BLM AMC SERIAL No.	SEC.(s)	TOWNSHIP	RANGE
<u>A53</u>	<u>1017 423</u>	<u>359756</u>	<u>15-22</u>	<u>225</u>	<u>10E</u>
<u>A54</u>	<u>1017 426</u>	<u>359757</u>	<u>15-22</u>	<u>225</u>	<u>10E</u>

That CARL Rice, whose address is P.O. Box 12339, TUCSON AZ 85732, is the owner of the above-described claims;

That between the dates of 9-15-03 and 8-17-04 in excess of 250<sup>00</sup> dollars (\$ 250<sup>00</sup>) worth of work and improvements were done and performed upon or for the benefit of this claim group;

That such work and improvements consisted of ROADWORK + IMPROVEMENTS and were performed by CARL Rice + Laborers; and

That the above work and improvements were made by and at the expense of CARL Rice for CARL RICE the owner of the claims, for the purpose of complying with the laws of the United States pertaining to assessments or annual work.

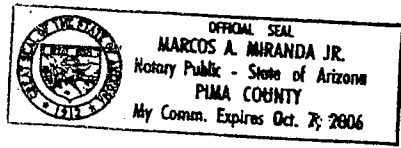
DATED this 28 day of Dec, 20 04.  
 Owner, Claimant, Agent, or Lessee, Carl Rice

STATE OF ARIZONA, COUNTY OF Pima ss:

The foregoing instrument was acknowledged before me the 28 day of December, 20 04 by Marcos A Miranda Jr

My Commission Expires: 10-07-06

Marcos A Miranda Jr  
 Notary Public



RECEIVED  
 B.L.M. AZ STATE OFFICE  
 2004 DEC 30 10:29 AM  
 PIMA COUNTY ARIZONA

Return To  
Carl Rice  
P.O. Box 12339  
Tucson, Az 85732

RECEIVED  
BLM. AZ STATE OFFICE  
2004 DEC 30 P 2:29  
PHOENIX, ARIZONA

STATE OF ARIZONA, COUNTY OF SANTACRUZ ss:  
AFFIDAVIT OF PERFORMANCE OF ANNUAL WORK

CARL Rice, being duly sworn, according to law, deposes and swears:  
That he/she is a citizen of the United States, more than 18 years of age and resides at P.O. Box 12339 TUCSON 85732, PIMA County, Arizona;

That he/she is personally acquainted with the following unpatented mining claims which are situated in the ROBLANCO/YELLOW PEARL Mining District, SANTACRUZ County, Arizona, the name(s), book(s) and page(s) or document number(s) of the recording of the location notice(s) in the office of the recorder of said county and the BLM serial numbers of which are as follows:

CLAIM NAME	COUNTY RECORDERS DATA	BLM AMC SERIAL No.	SEC.(s)	TOWNSHIP	RANGE
<u>A 1</u>	<u>8K998-A 888</u>	<u>358 426</u>	<u>16</u>	<u>225</u>	<u>10E</u>
<u>A 2</u>	<u>998 891</u>	<u>358 427</u>	<u>16</u>	<u>225</u>	<u>10E</u>
<u>A 5</u>	<u>998 900</u>	<u>358 430</u>	<u>16-21</u>	<u>225</u>	<u>10E</u>
<u>A 6</u>	<u>998 903</u>	<u>358 431</u>	<u>16-21</u>	<u>225</u>	<u>10E</u>
<u>A 7</u>	<u>998 906</u>	<u>358 432</u>	<u>16-21</u>	<u>225</u>	<u>10E</u>
<u>A 8</u>	<u>998 909</u>	<u>358 433</u>	<u>16-21</u>	<u>225</u>	<u>10E</u>
<u>A 9</u>	<u>998 912</u>	<u>358 434</u>	<u>21</u>	<u>225</u>	

That CARL Rice, whose address is P.O. Box 12339, Tucson Arizona 85732, is the owner of the above-described claims;

That between the dates of 9-3-03 and 8-28-04 in excess of forty five hundred dollars (\$ 4,500.00) worth of work and improvements were done and performed upon or for the benefit of this claim group;

That such work and improvements consisted of Timbers, Road work/improvements underground shaft, Portal, Tunnel Cleanout and were performed by CARL Rice + Laborers; and

That the above work and improvements were made by and at the expense of CARL Rice for CARL Rice the owner of the claims, for the purpose of complying with the laws of the United States pertaining to assessments or annual work.

DATED this 28 day of Dec, 2004.

Owner, Claimant, Agent, or Lessee, Carl Rice

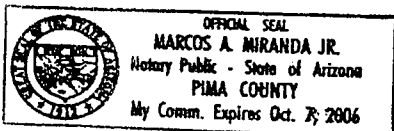
STATE OF ARIZONA, COUNTY OF Pima ss:

The foregoing instrument was acknowledged before me the 28 day of December, 2004 by Marcos A Miranda Jr

Marcos A Miranda Jr  
Notary Public

My Commission Expires: 10-07-06

1 of 3



Return To  
 Carl Rice  
 P.O. Box 12339  
 Tucson, Az 85732

RECEIVED  
 B.L.M. AZ STATE OFFICE  
 2004 DEC 30 P 2:22  
 PHOENIX, ARIZONA

Attachment listing additional claims

CLAIM NAME	COUNTY RECORDERS DATA	BLM AMC SERIAL No.	SEC(S).	TOWNSHIP	RANGE
A10	BK 998-19915	358 435	21	225	10E
A11	998 918	358 436	21	225	10E
A12	998 921	358 437	21	225	10E
A13	998 924	358 438	21	225	10E
A14	998 927	358 439	21	225	10E
A15	998 930	358 440	21	225	10E
A16	998 933	358 441	21	225	10E
A17	998 936	358 442	21	225	10E
A19	998 942	358 444	21	225	10E
A20	998 945	358 445	21	225	10E
A21	998 948	358 446	21	225	10E
A22	998 951	358 447	22	225	10E
A23	998 954	358 448	22	225	10E
A24	998 957	358 449	22	225	10E
A25	998 960	358 450	22	225	10E
A28	1000- 581	358 453	22-27	225	10E
A29	1000 584	358 454	22-27	225	10E
A30	1000 587	358 455	22-27	225	10E
A31	1000 590	358 456	22-27	225	10E
A32	1000 593	358 457	22-27	225	10E

2083



Return To  
 Carl Rice  
 P.O. Box 12339  
 Tucson, Az 85732

Attachment listing additional claims

RECEIVED  
 B.L.M. AZ STATE OFFICE  
 2001 DEC 30  
 PHOENIX, ARIZONA

CLAIM NAME	COUNTY RECORDERS DATA	BLM AMC SERIAL No.	SEC(S).	TOWNSHIP	RANGE
A33	1000 - 596	358 458	22-27	225	2 10E
A34	1000 599	358 459	22-27	225	10E
A36	1000 605	358 460		225	10E
A40	1000 617	358 461		225	10E
A41	1000 620	358 462		225	10E
A42	1000 623	358 463		225	10E
A43-44	1017 399	359 748		225	10E
A45-46	1017 402	359 749		225	10E
A47	1017 405	359 750		225	10E
A58	1017 438	359 761		225	10E
A59	1017 441	359 762		225	10E
A60	1017 444	359 763		225	10E
				<del>225</del>	<del>10E</del>
				<del>225</del>	<del>10E</del>

3 of 3

Return To  
Carl Rice  
P.O. Box 12339  
Tucson, Az 85732

RECEIVED  
BLM. AZ STATE OFFICE

2004 DEC 30 P 2:29

PHOENIX, ARIZONA

STATE OF ARIZONA, COUNTY OF Pima ss:  
AFFIDAVIT OF PERFORMANCE OF ANNUAL WORK

CARL Rice, being duly sworn, according to law, deposes and says:

That he/she is a citizen of the United States, more than 18 years of age and resides at P.O. Box 12339, Tucson 85732, Pima County, Arizona;

That he/she is personally acquainted with the following unpatented mining claims which are situated in the AMIVACA Mining District, Pima County, Arizona, the name(s), book(s) and page(s) or document number(s) of the recording or the location notice(s) in the office of the recorder of said county and the BLM serial numbers of which are as follows:

CLAIM NAME	COUNTY RECORDERS DATA	BLM AMC SERIAL No.	SEC.(s)	TOWNSHIP	RANGE
AJ1	8KT-12243 pg 1686	360 703	5+8	225	10E
AJ2	12243 1689	360 704	5+8	225	10E
E2	12192 442	359 725	8	225	10E
E5	12192 448	359 728	8	225	10E
E6	12243 1652	360 706	8	225	10E
E7	12243 1654	360 707	8	225	10E
E8	12243 1657	360 708	8	225	10E

That CARL Rice, whose address is P.O. Box 12339 Tucson Arizona 85732, is the owner of the above-described claims;

That between the dates of 9-3-2003 and 8-25-2004 in excess of \$1,600<sup>00</sup> dollars (\$1,600<sup>00</sup>) worth of work and improvements were done and performed upon or for the benefit of this claim group;

That such work and improvements consisted of PORTAL + TUNNEL UNDERGROUND TIMBER CLEANOUT + REPAIR - ROAD IMPROVEMENTS and were performed by CARL RICE + LABORERS; and

That the above work and improvements were made by and at the expense of CARL Rice for CARL Rice the owner of the claims, for the purpose of complying with the laws of the United States pertaining to assessments or annual work.

DATED this 28 day of Dec, 20 04

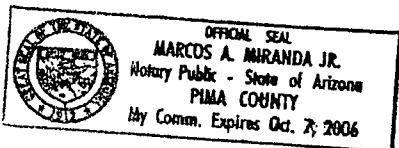
Owner, Claimant, Agent, or Lessee, Carl Rice

STATE OF ARIZONA, COUNTY OF Pima ss:

The foregoing instrument was acknowledged before me the 28 day of December, 20 04 by Marcos A. Miranda Jr.

Marcos A. Miranda Jr.  
Notary Public

My Commission Expires: 10-07-06



10f2

Return To  
 Carl Rice  
 P.O. Box 12339  
 Tucson, Az 85732

RECEIVED  
 B.L.M. AZ STATE OFFICE  
 2004 DEC 30 P 2:30  
 PHOENIX, ARIZONA

Attachment listing additional claims

CLAIM NAME	COUNTY RECORDERS DATA	BLM AMC SERIAL No.	SEC(S).	TOWNSHIP	RANGES
E9	12243 - 1660	360 709	8	225	10E
E11	12243 1664	360 711	8	225	10E
E13	12243 1668	360 713	5-6 7-8	225	10E
E14	12243 1670	360 714	5+8	225	10E
E15	12243 1672	360 715	5+8	225	10E
E16	12243 1675	360 716	5	225	10E
E20	12243 1684	360 720	5	225	10E
EE2	12243 1709	360 705	5+8	225	10E

Return To  
Carl Rice  
P.O. Box 12339  
Tucson, Az 85732

RECEIVED  
B.L.M. AZ STATE OFFICE

2004 DEC 30 P 2:30

PHOENIX, ARIZONA

STATE OF ARIZONA, COUNTY OF Pima ss:  
AFFIDAVIT OF PERFORMANCE OF ANNUAL WORK

CARL RICE, being duly sworn, according to law, deposes and says:  
That he/she is a citizen of the United States, more than 18 years of age and resides at  
P.O. Box 12339 TUCSON, Pima County, Arizona;

That he/she is personally acquainted with the following unpatented mining claims which are situated  
in the ARIVACA Mining District, Pima County, Arizona, the name(s), book(s) and page(s)  
or document number(s) of the recording or the location notice(s) in the office of the recorder of said county  
and the BLM serial numbers of which are as follows:

CLAIM NAME	COUNTY RECORDERS DATA	BLM AMC SERIAL No.	SEC.(s)	TOWNSHIP	RANGE
SEE ATTACHMENT FOR CLAIM INFORMATION					

That JAY R. SIMON, whose address is 13031 Redington Rd  
TUCSON AZ, is the owner of the above-described claims;

That between the dates of 7-3-04 and 12-26-04 in excess  
of 800<sup>00</sup> dollars (\$ 800<sup>00</sup>) worth of work and improvements were done and  
performed upon or for the benefit of this claim group;

That such work and improvements consisted of Timbers, Roadwork,  
Underground shaft & Portal cleanout and were performed by CARL RICE  
& Laborers & Jay Simon; and

That the above work and improvements were made by and at the expense of JAY SIMON  
for JAY SIMON the owner of the claims, for the  
purpose of complying with the laws of the United States pertaining to assessments or annual work.

DATED this 28 day of Dec, 2004.

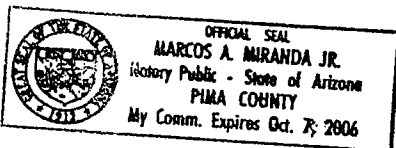
Owner, Claimant, Agent, or Lessee, Carl Rice

STATE OF ARIZONA, COUNTY OF Pima ss:

The foregoing instrument was acknowledged before me the 28 day of December, 2004  
by Marcos A Miranda Jr

Marcos A Miranda Jr  
Notary Public

My Commission Expires: 10-07-06



10 of 2

Return To  
 Carl Rice  
 P.O. Box 12339  
 Tucson, Az 85732

JAY R. SIMON  
 AJ3 - AJ10

Attachment listing additional claims

PHOENIX ARIZONA

2004 DEC 10

RECEIVED  
 BLM, AZ STATE OFFICE

CLAIM NAME	COUNTY RECORDERS DATA	BLM AMC SERIAL No.	SEC(S).	TOWNSHIP	RANGE
AJ3	OK 12358-P91907	362393	5+8	225	10E
AJ4	12358-1909	362394	5+8	225	10E
AJ5	12358-1911	362395	5+8	225	10E
AJ6	12358-1913	362396	5+8	225	10E
AJ7	12358-1915	362397	5	225	10E
AJ8	12358-1917	362398	5	225	10E
AJ9	12358-1919	362399	5	225	10E
AJ10	12358-1922	362400	5	225	10E

Return To  
Carl Rice  
P.O. Box 12339  
Tucson, Az 85732

STATE OF ARIZONA, COUNTY OF Pima ss:  
**AFFIDAVIT OF PERFORMANCE OF ANNUAL WORK**

RECEIVED  
B.L.M. AZ STATE OFFICE  
2004 DEC 30 P 2:00 PM  
PHOENIX ARIZONA

CARL Rice, being duly sworn, according to law, deposes and says:

That he/she is a citizen of the United States, more than 18 years of age and resides at P.O. Box 12339 TUCSON 85732, Pima County, Arizona;

That he/she is personally acquainted with the following unpatented mining claims which are situated in the Cerro Colorado Mining District, Pima County, Arizona, the name(s), book(s) and page(s) or document number(s) of the recording of the location notice(s) in the office of the recorder of said county and the BLM serial numbers of which are as follows:

CLAIM NAME	COUNTY RECORDERS DATA	BLM AMC SERIAL No.	SEC.(s)	TOWNSHIP	RANGE
<u>B-8</u>	<u>DKT12215-pg 2578</u>	<u>360690</u>	<u>24</u>	<u>20S</u>	<u>10E</u>

That CARL Rice, whose address is P.O. Box 12339, Tucson AZ 85732, is the owner of the above-described claims;

That between the dates of 9-5-03 and 8-25-2004 in excess of one hundred dollars (\$ 100<sup>00</sup>) worth of work and improvements were done and performed upon or for the benefit of this claim group;

That such work and improvements consisted of Roadwork + improvement QUALITATIVE ANALYSIS OF ORE STOCKPILES and were performed by CARL RICE FPL LABS; and

That the above work and improvements were made by and at the expense of CARL RICE for CARL RICE the owner of the claims, for the purpose of complying with the laws of the United States pertaining to assessments or annual work.

DATED this 28 day of Dec, 2004.

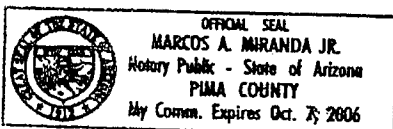
Owner, Claimant, Agent, or Lessee, Carl Rice

STATE OF ARIZONA, COUNTY OF Pima ss:

The foregoing instrument was acknowledged before me the 28 day of December, 2004 by Marcos A Miranda Jr

Marcos A Miranda Jr  
Notary Public

My Commission Expires: 10-07-06



1 of 1

Return To  
 Carl Rice  
 P.O. Box 12339  
 Tucson, Az 85732

STATE OF ARIZONA, COUNTY OF PIMA ss:  
**AFFIDAVIT OF PERFORMANCE OF ANNUAL WORK**

RECEIVED  
 B.L.M. AZ STATE OFFICE  
 2004 DEC 30 P 2:25  
 PHOENIX, ARIZONA

CARL Rice, being duly sworn, according to law, deposes and says:

That he/she is a citizen of the United States, more than 18 years of age and resides in the P.O. Box 12339 TUCSON 85732, PIMA County, Arizona

That he/she is personally acquainted with the following unpatented mining claims which are situated in the Cerro Colorado Mining District, PIMA County, Arizona, the name(s), book(s) and page(s) or document number(s) of the recording of the location notice(s) in the office of the recorder of said county and the BLM serial numbers of which are as follows:

CLAIM NAME	COUNTY RECORDERS DATA	BLM AMC SERIAL No.	SEC.(s)	TOWNSHIP	RANGE
<u>B16</u>	<u>DKT. 12215 pg 2594</u>	<u>360 697</u>	<u>13</u>	<u>205</u>	<u>10E</u>
<u>B16-E</u>	<u>12263 - 20</u>	<u>360 698</u>	<u>13+18</u>	<u>205</u>	<u>10+11E</u>
<u>B-20E</u>	<u>12263 - 23</u>	<u>360 699</u>	<u>13, 18</u>	<u>205</u>	<u>10+11E</u>

That CARL Rice, whose address is P.O. Box 12339, TUCSON AZ 85732, is the owner of the above-described claims;

That between the dates of 9-3-03 and 8-28-2004 in excess of \$300.00 dollars (\$ 300.00) worth of work and improvements were done and performed upon or for the benefit of this claim group;

That such work and improvements consisted of PORTAL & SHAFT REPAIRS, TIMBER SET CRIBBING, RD WORK & LABORERS and were performed by CARL RICE; and

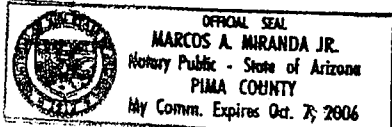
That the above work and improvements were made by and at the expense of CARL RICE for CARL RICE the owner of the claims, for the purpose of complying with the laws of the United States pertaining to assessments or annual work.

DATED this 28 day of Dec, 2004.  
 Owner, Claimant, Agent, or Lessee, Carl Rice

STATE OF ARIZONA, COUNTY OF PIMA ss:  
 The foregoing instrument was acknowledged before me the 28 day of December, 2004 by Marcos A Miranda Jr

My Commission Expires: 10-07-06

Marcos A Miranda Jr  
 Notary Public



1 of 1

Return To  
Carl Rice  
P.O. Box 12339  
Tucson, Az 85732

RECEIVED  
BLM. AZ STATE OFFICE  
2004 DEC 30 P 2:30  
PHOENIX, ARIZONA

STATE OF ARIZONA, COUNTY OF PIMA ss:  
AFFIDAVIT OF PERFORMANCE OF ANNUAL WORK

Carl Rice, being duly sworn, according to law, deposes and says:

That he/she is a citizen of the United States, more than 18 years of age and resides at  
P.O. Box 12339, TUCSON 85732, PIMA County, Arizona;

That he/she is personally acquainted with the following unpatented mining claims which are situated  
in the Cerro Colorado Mining District, PIMA County, Arizona, the name(s), book(s) and page(s)  
or document number(s) of the recording or the location notice(s) in the office of the recorder of said county  
and the BLM serial numbers of which are as follows:

CLAIM NAME	COUNTY RECORDERS DET DATA pg	BLM AMC SERIAL No.	SEC.(s)	TOWNSHIP	RANGE
B-23E	12263 - 26	360701	18	205	11E
B-24	12263 - 29	360702	12,13,18	205	10+11E

That CARL Rice, whose address is P.O. Box 12339, TUCSON  
AZ 85732, is the owner of the above-described claims;

That between the dates of 9-3-03 and 8-28-2004 in excess  
of 200<sup>00</sup> dollars (\$ 200<sup>00</sup>) worth of work and improvements were done and  
performed upon or for the benefit of this claim group;

That such work and improvements consisted of Rd work, TIMBER SHAFT  
Underground cleanup and were performed by CARL Rice  
Thaborans; and

That the above work and improvements were made by and at the expense of CARL Rice  
for CARL Rice the owner of the claims, for the  
purpose of complying with the laws of the United States pertaining to assessments or annual work.

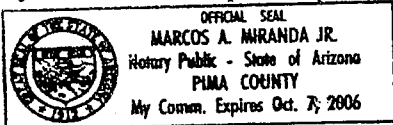
DATED this 28 day of Dec, 2004  
Owner, Claimant, Agent, or Lessee, Carl Rice

STATE OF ARIZONA, COUNTY OF PIMA ss:

The foregoing instrument was acknowledged before me the 28 day of December 2004  
by Marcos A Miranda Jr

Marcos A Miranda Jr  
Notary Public

My Commission Expires: 10-07-06



10/1



Return To  
Carl Rice  
P.O. Box 12339  
Tucson, Az 85732

STATE OF ARIZONA, COUNTY OF Pima ss:  
**AFFIDAVIT OF PERFORMANCE OF ANNUAL WORK**

RECEIVED  
B.L.M. AZ STATE OFFICE  
2004 DEC 30 P 2:30  
PHOENIX, ARIZONA

CARL Rice, being duly sworn, according to law, deposes and says:  
That he/she is a citizen of the United States, more than 18 years of age and resides at P.O. Box 12339, Tucson 85732, Pima County, Arizona;

That he/she is personally acquainted with the following unpatented mining claims which are situated in the Cerro Gordo Mining District, Pima County, Arizona, the name(s), book(s) and page(s) or document number(s) of the recording or the location notice(s) in the office of the recorder of said county and the BLM serial numbers of which are as follows:

CLAIM NAME	COUNTY RECORDERS DKT DATA Page	BLM AMC SERIAL No.	SEC.(s)	TOWNSHIP	RANGE
Lib 2	12192 452	359 730	9	205	10E
Lib 4	12192 456	359 732	9	205	10E
Lib 5	12192 458	359 733	16	205	10E
Lib 6	12192 460	359 734	16	205	10E
Lib 7	12192 462	359 735	16	205	10E
Lib 8	12192 464	359 736	16	205	10E
Lib 10	12192 468	359 738	16	205	10E

That CARL Rice, whose address is P.O. Box 12339, Tucson AZ 85732, is the owner of the above-described claims;

That between the dates of 9-3-03 and 8-27-2004 in excess of \$800 dollars (\$ 800) worth of work and improvements were done and performed upon or for the benefit of this claim group;

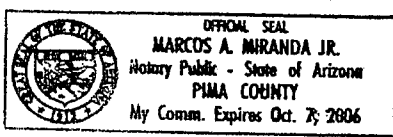
That such work and improvements consisted of ROAD WORK + IMPROVEMENT QUALITATIVE ANALYSIS OF FORESTOCK PLOTS and were performed by CARL RICE, LABORERS + IFL; and

That the above work and improvements were made by and at the expense of CARL RICE for CARL RICE the owner of the claims, for the purpose of complying with the laws of the United States pertaining to assessments or annual work.

DATED this 28 day of Dec, 2004  
Owner, Claimant, Agent, or Lessee, Carl Rice

STATE OF ARIZONA, COUNTY OF Pima ss:  
The foregoing instrument was acknowledged before me the 28 day of December, 2004  
by Marcos A Miranda Jr

My Commission Expires: 10-07-06  
Notary Public Marcos A Miranda Jr



1-0f 1

Return To  
Carl Rice  
P.O. Box 12339  
Tucson, Az 85732

STATE OF ARIZONA, COUNTY OF Pima ss:

**AFFIDAVIT OF PERFORMANCE OF ANNUAL WORK**

Carl Rice

, being duly sworn, according to law, deposes and says:

That he/she is a citizen of the United States, more than 18 years of age and resides at P.O. Box 12339 Tucson 85732, Pima County, Arizona

That he/she is personally acquainted with the following unpatented mining claims which are situated in the WATSON Mining District, Pima County, Arizona, the name(s), book(s) and page(s) or document number(s) of the recording of the location notice(s) in the office of the recorder of said county and the BLM serial numbers of which are as follows:

CLAIM NAME	COUNTY RECORDERS DKT DATA PAGE	BLM AMC SERIAL No.	SEC.(s)	TOWNSHIP	RANGE
<u>SH3</u>	<u>12192 436</u>	<u>359 739</u>	<u>17</u>	<u>205</u>	<u>10E</u>
<u>SH4</u>	<u>12192 438</u>	<u>359 740</u>	<u>17</u>	<u>205</u>	<u>10E</u>
<u>SH5</u>	<u>12192 440</u>	<u>359 741</u>	<u>17</u>	<u>205</u>	<u>10E</u>

RECEIVED  
B.L.M. AZ STATE OFFICE  
2004 DEC 30 P 2:58  
PHOENIX, ARIZONA

That Carl Rice, whose address is P.O. Box 12339, Tucson AZ 85732, is the owner of the above-described claims;

That between the dates of 9-3-03 and 8-29-04 in excess of 350<sup>00</sup> dollars (\$ 350<sup>00</sup>) worth of work and improvements were done and performed upon or for the benefit of this claim group;

That such work and improvements consisted of Re-work & improvements shaft clearing, qualitative analysis of rock samples and were performed by Carl Rice laborers & FPK; and

That the above work and improvements were made by and at the expense of Carl Rice for Carl Rice the owner of the claims, for the purpose of complying with the laws of the United States pertaining to assessments or annual work.

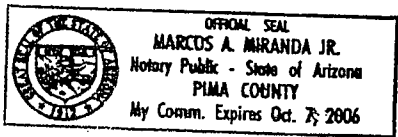
DATED this 28 day of Dec, 2004  
Owner, Claimant, Agent, or Lessee, Carl Rice

STATE OF ARIZONA, COUNTY OF Pima ss:

The foregoing instrument was acknowledged before me the 28 day of December 2004 by Marcos A Miranda Jr.

Marcos A Miranda Jr.  
Notary Public

My Commission Expires: 10-07-06



1 of 1

Return To  
Carl Rice  
P.O. Box 12339  
Tucson, Az 85732

RECEIVED  
B.L.M. AZ STATE OFFICE  
2004 DEC 30 P 2:30  
PHOENIX, ARIZONA

STATE OF ARIZONA, COUNTY OF Pima ss:  
**AFFIDAVIT OF PERFORMANCE OF ANNUAL WORK**

Carl Rice, being duly sworn, according to law, deposes and says:  
That he/she is a citizen of the United States, more than 18 years of age and resides at  
P.O. Box 12339, Tucson 85732, Pima County, Arizona;

That he/she is personally acquainted with the following unpatented mining claims which are situated  
in the Waterman Mining District, Pima County, Arizona, the name(s), book(s) and page(s)  
or document number(s) of the recording of the location notice(s) in the office of the recorder of said county  
and the BLM serial numbers of which are as follows:

CLAIM NAME	COUNTY RECORDERS DKT DATA Page	BLM AMC SERIAL No.	SEC.(s)	TOWNSHIP	RANGE
WT1	12192 424	359742	22	205	10E
WT2	12192 426	359743	22	205	10E
WT3	12192 428	359744	22	205	10E
WT4	12192 430	359745	22	205	10E
WT5	12192 432	359746	22	205	10E
WT6	12192 434	359747	22	205	10E

That Carl Rice, whose address is P.O. Box 12339, Tucson AZ 85732, is the owner of the above-described claims:

That between the dates of 9-03-03 and 8-29-04 in excess  
of \$650.00 dollars (\$ 650.00) worth of work and improvements were done and  
performed upon or for the benefit of this claim group;

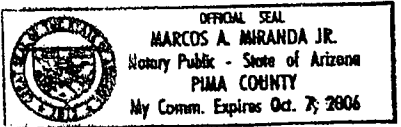
That such work and improvements consisted of Timber, Rd work, PORTAL  
SHAFT underground clearance and were performed by Carl Rice  
laborers; and

That the above work and improvements were made by and at the expense of Carl Rice  
for Carl Rice the owner of the claims, for the  
purpose of complying with the laws of the United States pertaining to assessments or annual work.

DATED this 28 day of Dec, 2004.  
Owner, Claimant, Agent, or Lessee, Carl Rice

STATE OF ARIZONA, COUNTY OF Pima ss:  
The foregoing instrument was acknowledged before me the 28 day of December, 2004  
by Marcos A Miranda Jr.

My Commission Expires: 10-07-06  
Marcos A Miranda Jr.  
Notary Public



1091

Return To  
Carl Rice  
P.O. Box 12339  
Tucson, Az 85732

RECEIVED  
BLM. AZ STATE OFFICE  
2004 DEC 30 P 2:30  
PHOENIX, ARIZONA

STATE OF ARIZONA, COUNTY OF Pima ss:  
**AFFIDAVIT OF PERFORMANCE OF ANNUAL WORK**

CARL Rice, being duly sworn, according to law, deposes and says:

That he/she is a citizen of the United States, more than 18 years of age and resides at P.O. Box 12339, Tucson 85732, Pima County, Arizona;

That he/she is personally acquainted with the following unpatented mining claims which are situated in the Waterman Mining District, Pima County, Arizona, the name(s), book(s) and page(s) or document number(s) of the recording or the location notice(s) in the office of the recorder of said county and the BLM serial numbers of which are as follows:

CLAIM NAME	COUNTY RECORDERS DRT DATA Page	BLM AMC SERIAL No.	SEC.(s)	TOWNSHIP	RANGE
<del>Wm 1</del>					
Wm 2	12263 11	360726	22	205	10E
Wm 3	12263 13	360727	22	205	10E
Wm 4	12263 15	360728	22	205	10E
Wm 1	12263 - 9	360725	22	205	10E

That CARL Rice, whose address is P.O. Box 12339, Tucson AZ 85732, is the owner of the above-described claims;

That between the dates of 9-3-03 and 8-25-04 in excess of 500<sup>00</sup> dollars (\$ 500<sup>00</sup>) worth of work and improvements were done and performed upon or for the benefit of this claim group;

That such work and improvements consisted of Timbers, Labor Rd work improvement, QUANTITATIVE ANALYSIS and were performed by CARL RICE, LABORERS & FEL, and FORESTOCK PILES,

That the above work and improvements were made by and at the expense of CARL RICE for CARL RICE the owner of the claims, for the purpose of complying with the laws of the United States pertaining to assessments or annual work.

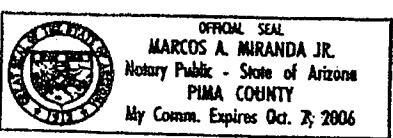
DATED this 28 day of Dec, 2004

Owner, Claimant, Agent, or Lessee, Carl Rice

STATE OF ARIZONA, COUNTY OF Pima ss:  
The foregoing instrument was acknowledged before me the 28 day of December, 2004  
by Marcos A Miranda Sr.

Marcos A Miranda Jr.  
Notary Public

My Commission Expires: 10-07-06



10 of 1

Return To  
Carl Rice  
P.O. Box 12339  
Tucson, Az 85732

RECEIVED  
BLM. AZ STATE OFFICE  
2004 DEC 30 P 2:30  
PHOENIX, ARIZONA

STATE OF ARIZONA, COUNTY OF PIMA ss:  
**AFFIDAVIT OF PERFORMANCE OF ANNUAL WORK**

CARL Rice, being duly sworn, according to law, deposes and says:  
That he/she is a citizen of the United States, more than 18 years of age and resides at  
P.O. Box 12339 TUCSON 85732, PIMA County, Arizona;  
That he/she is personally acquainted with the following unpatented mining claims which are situated  
in the GROBLANCO Mining District, PIMA County, Arizona, the name(s), book(s) and page(s)  
or document number(s) of the recording o the location notice(s) in the office of the recorder of said county  
and the BLM serial numbers of which are as follows:

CLAIM NAME	COUNTY RECORDERS DATA	BLM AMC SERIAL No.	SEC.(s)	TOWNSHIP	RANGE
<u>MC-1</u>	<u>DKT 12222 pg 149</u>	<u>360 684</u>	<u>35</u>	<u>215</u>	<u>11E</u>
<u>MC-2</u>	<u>12222 151</u>	<u>360 685</u>	<u>35</u>	<u>215</u>	<u>11E</u>
<u>MC-3</u>	<u>12222 153</u>	<u>360 686</u>	<u>26</u>	<u>215</u>	<u>11E</u>
<u>MC-4</u>	<u>12222 155</u>	<u>360 687</u>	<u>26</u>	<u>215</u>	<u>11E</u>
<u>MC-5</u>	<u>12222 157</u>	<u>360 688</u>	<u>26</u>	<u>215</u>	<u>11E</u>

That CARL Rice, whose address is P.O. Box 12339, TUCSON AZ 85732, is the owner of the above-described claims:  
That between the dates of 9-3-03 and 8-15-04 in excess  
of Six hundred dollars (\$ 600<sup>00</sup>) worth of work and improvements were done and  
performed upon or for the benefit of this claim group;

That such work and improvements consisted of Rd work & improvements  
and were performed by CARL Rice  
LABORERS; and

That the above work and improvements were made by and at the expense of CARL Rice  
for CARL Rice the owner of the claims, for the  
purpose of complying with the laws of the United States pertaining to assessments or annual work.

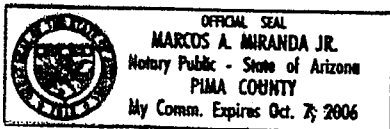
DATED this 28 day of Dec, 2004  
Owner, Claimant, Agent, or Lessee, Carl Rice

STATE OF ARIZONA, COUNTY OF PIMA ss:

The foregoing instrument was acknowledged before me the 28 day of December, 2004  
by Marcos A Miranda Jr.

Marcos A Miranda Jr.  
Notary Public

My Commission Expires: 10-7-06



1091

**NOTICE!!**

**These documents have been scanned!**

**Do not place un-scanned documents beneath this notice!**

**Do not remove this notice from this file!**

GPO Jacket No. 560-102  
Print Order 61540  
Rise Business Services, LLC  
Job=AZ15 6/5/2019



Box Number= AZ15117



Claim Begin-End: AMC362393-AMC362400

**5 Miscellaneous**



AZ15117-8

AMC361998-AMC362442

**NO  
DOCUMENTS  
FOUND**

NO DOCUMENTS FOUND  
NO DOCUMENTS FOUND

**NOTICE!!**

**These documents have been scanned!**

**Do not place un-scanned documents beneath this notice!**

**Do not remove this notice from this file!**

GPO Jacket No. 560-102  
Print Order 61540  
Rise Business Services, LLC  
Job=AZ15 6/5/2019



Box Number= AZ15117



Claim Begin-End: AMC362393-AMC362400

**6 Location Notices-Amendments and Supporting Documents**



AZ15117-8 AMC361998-AMC362442





F. ANN RODRIGUEZ, RECORDER  
RECORDED BY: JAS  
DEPUTY RECORDER  
8542 PE3



DOCKET: 12330  
PAGE: 1907  
NO. OF PAGES: 2  
SEQUENCE: 20041500623  
08/04/2004  
LOCATN 15:20  
PICKUP  
AMOUNT PAID \$ 9.00

W  
JAY SIMON  
13031 REDINGTON RD  
TUCSON AZ 85749

Sheet 1 of 2

RETURN TO:

Jay R. Simon  
13031 Redington Road  
Tucson, AZ 85749

LOCATION NOTICE  
(Lode)

RECEIVED  
BLM. AZ STATE OFFICE  
2004 AUG 11 1:12  
PHOENIX, ARIZONA

NOTICE IS HEREBY GIVEN that the AJ3 Lode mining claim has been located by Jay R. Simon, whose address is 13031 Redington Road, Tucson, AZ 85749. The general course of this claim is North to South and it is situated in the Arivaca Mining District, Pima County, Arizona.

This claim is 1,500 feet in length and 600 feet in width. The claim runs from the location monument on which this notice is posted 1,500 feet in a Southerly direction to the South end line and 0 feet in a Northerly direction to the North end line. The claim boundaries are marked by six monuments, one at each end corner and one at the center of each end line of the claim. The location monument on which this notice is posted is situated within Section 5, T. 22 S, R. 10 E, Gila & Salt River Meridian, Arizona, and this claim encompasses portions of the following quarter section(s), Section(s), Township(s), and Range(s) SE 1/4 Sec 5, NE 1/4 Sec 8, T 22 S, R 10 E, Pima County, Gila & Salt River Meridian, Arizona.

The locality of this claim with reference to some natural object or permanent monument and any additional information concerning it's locality is as follows: The NW cor of AJ3 is 3400 ft E & 1500 ft N of common cor Sec 6 | 5, T 22 S, R10 E, Pima Co, G&SRM, AZ, projected, & is common with the NE cor of AJ2, & the W side line of AJ3 abuts and parallels E side line of AJ2 in it's entirety & AJ3 S end line abuts and parallels the E9 N end line in it's entirety.

DATED AND POSTED on the ground this 15<sup>th</sup> day of July 2004.

LOCATOR:

Jay R. Simon

AMU 362393

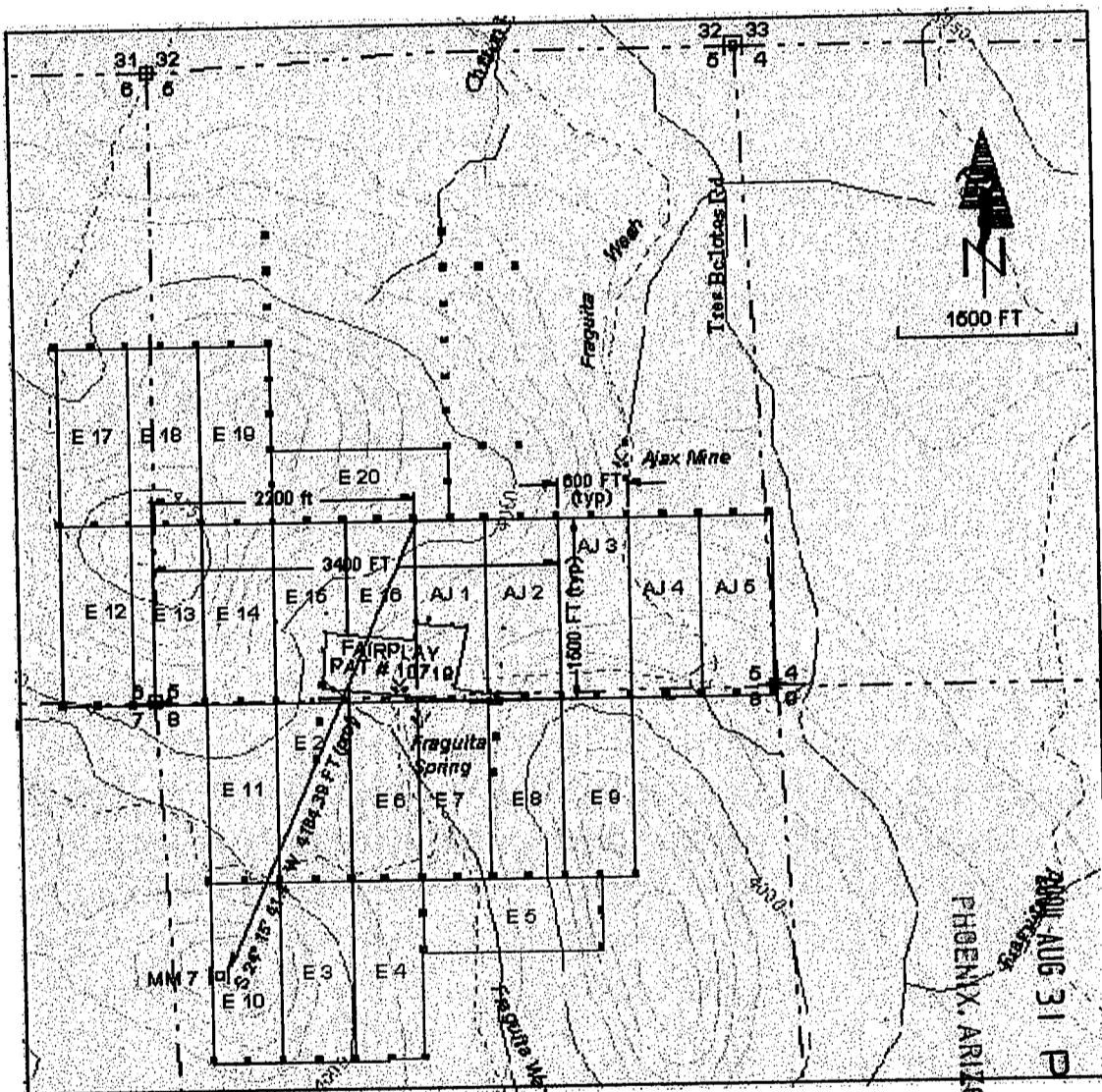
2

CLAIM MAP

Sheet 2 of 2

Placer ( )

Lode (X)



Scale: 1 inch = 1500 feet

1. The above map depicts the AJ3 - AJ5 mining claims, which are located in Section(s) 5 & 8, Township(s) 22S, Range(s) 10E, G&SRM, Pima County, Arizona.
2. Type of corner and location monuments used are as follows: wooden posts, steel pipe and plastic pipe all 1½ to 4 inches in diameter or square.
3. The bearings and distances between claim corners are as depicted on the above map.

PHOENIX, ARIZONA

2001-AUG 31 P 1:42

RECEIVED  
B.L.M. AZ STATE OFFICE

AMC 362393

4-01203

F. ANN RODRIGUEZ, RECORDER  
REGORDED BY: JAS  
DEPUTY RECORDER  
8542 PE3



DOCKET: 12000  
PAGE: 1909  
NO. OF PAGES: 2  
SEQUENCE: 20041500624  
08/04/2004  
LOCATN 15:20  
PICKUP  
AMOUNT PAID \$ 9.00

W  
JAY SIMON  
13031 REDINGTON RD  
TUCSON AZ 85749

RETURN TO:

Jay R. Simon  
13031 Redington Road  
Tucson, AZ 85749

LOCATION NOTICE  
(Lode)

Sheet 1 of 2  
2004 AUG 31 P 11:43  
PHOENIX, ARIZONA  
RECEIVED  
B.L.M. AZ STATE OFFICE

NOTICE IS HEREBY GIVEN that the AJ4 Lode mining claim has been located by Jay R. Simon, whose address is 13031 Redington Road, Tucson, AZ 85749. The general course of this claim is North to South and it is situated in the Arivaca Mining District, Pima County, Arizona.

This claim is 1,500 feet in length and 600 feet in width. The claim runs from the location monument on which this notice is posted 1,500 feet in a Southerly direction to the South end line and 0 feet in a Northerly direction to the North end line. The claim boundaries are marked by six monuments, one at each end corner and one at the center of each end line of the claim. The location monument on which this notice is posted is situated within Section 5, T. 22 S, R. 10 E, Gila & Salt River Meridian, Arizona, and this claim encompasses portions of the following quarter section(s), Section(s), Township(s), and Range(s) SE 1/4 Sec 5, NE 1/4 Sec 8, T 22 S, R 10 E, Pima County, Gila & Salt River Meridian, Arizona.

The locality of this claim with reference to some natural object or permanent monument and any additional information concerning it's locality is as follows: The NW cor of AJ4 is 4000 ft E & 1500 ft N of common cor Sec 6 | 5, T 22 S, R10 E, Pima Co, G&SRM, AZ, projected, & is common with the NE cor of AJ3, & the W side line of AJ4 abuts and parallels E side line of AJ3 in it's entirety.

DATED AND POSTED on the ground this 15<sup>th</sup> day of July 2004.

LOCATOR:

Jay R. Simon

AMC 362394

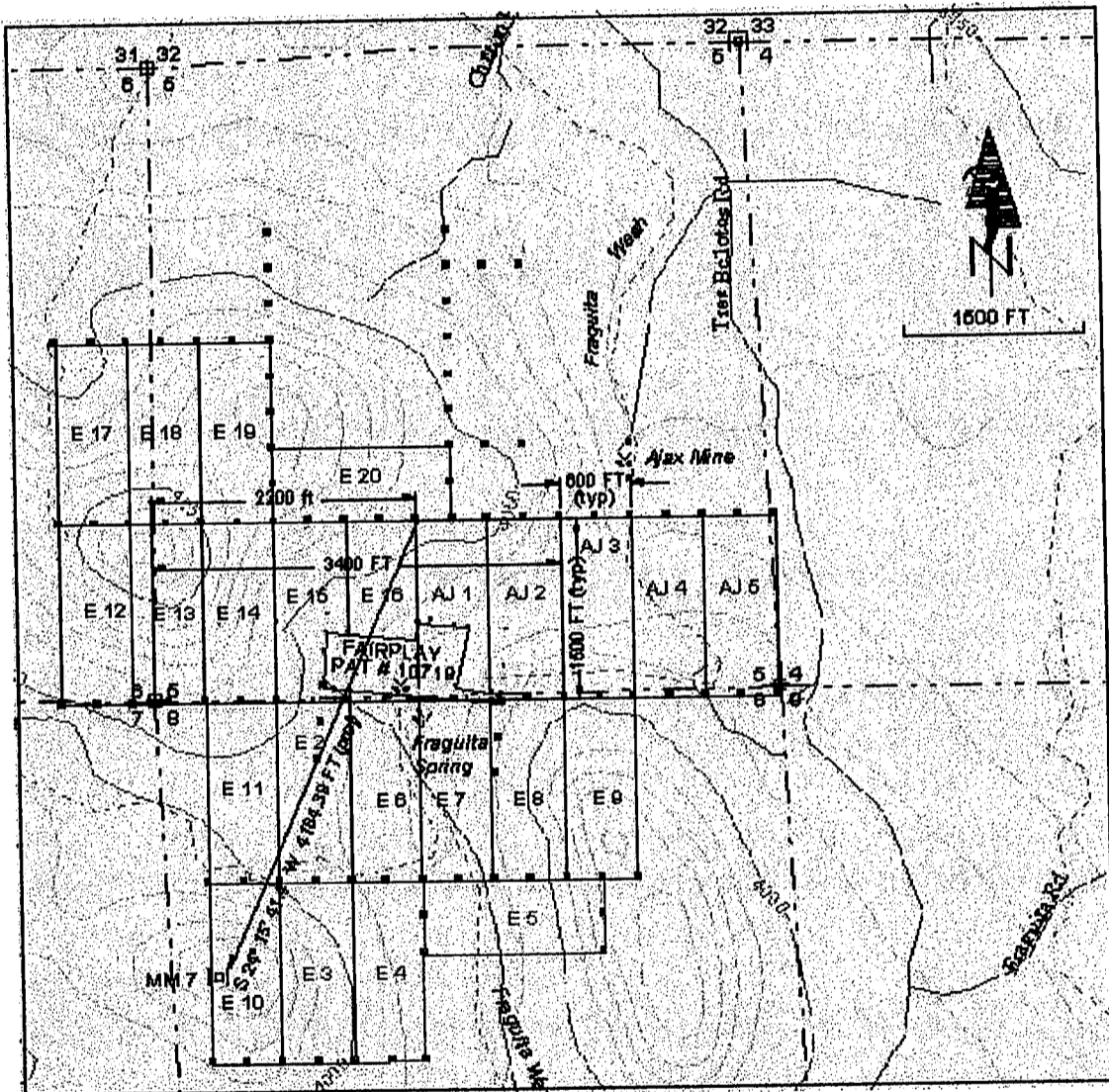
2

CLAIM MAP

Sheet 2 of 2

Placer ( )

Lode (X)



Scale: 1 inch = 1500 feet

1. The above map depicts the AJ3 - AJ5 mining claims, which are located in Section(s) 5 & 8, Township(s) 22S, Range(s) 10E, G&SRM, Pima County, Arizona.
2. Type of corner and location monuments used are as follows: wooden posts, steel pipe and plastic pipe all 1½ to 4 inches in diameter or square.
3. The bearings and distances between claim corners are as depicted on the above map.

AMC 362394

RECEIVED  
B.L.M. AZ STATE OFFICE  
PHOENIX, ARIZONA  
AUG 31 P 1:43

F. ANN RODRIGUEZ, RECORDER  
RECORDED BY: JAS  
DEPUTY RECORDER  
8542 PE3



DOCKET: 14390  
PAGE: 1911  
NO. OF PAGES: 2  
SEQUENCE: 20041500625  
08/04/2004  
LOCATN 15:20  
PICKUP  
AMOUNT PAID \$ 9.00

W  
JAY SIMON  
13031 REDINGTON RD  
TUCSON AZ 85749

RETURN TO:

Jay R. Simon  
13031 Redington Road  
Tucson, AZ 85749

LOCATION NOTICE  
(Lode)

RECEIVED  
P.M. AZ STATE OFFICE  
PHOENIX, ARIZONA  
AUG 31 P 1:10

NOTICE IS HEREBY GIVEN that the AJ5 Lode mining claim has been located by Jay R. Simon, whose address is 13031 Redington Road, Tucson, AZ 85749. The general course of this claim is North to South and it is situated in the Arivaca Mining District, Pima County, Arizona.

This claim is 1,500 feet in length and 600 feet in width. The claim runs from the location monument on which this notice is posted 1,500 feet in a Southerly direction to the South end line and 0 feet in a Northerly direction to the North end line. The claim boundaries are marked by six monuments, one at each end corner and one at the center of each end line of the claim. The location monument on which this notice is posted is situated within Section 5, T. 22 S, R. 10 E, Gila & Salt River Meridian, Arizona, and this claim encompasses portions of the following quarter section(s), Section(s), Township(s), and Range(s) SE 1/4 Sec 5, NE 1/4 Sec 8, SW 1/4 Sec 4, T 22 S, R 10 E, Pima County, Gila & Salt River Meridian, Arizona.

The locality of this claim with reference to some natural object or permanent monument and any additional information concerning its locality is as follows: The NW cor of AJ5 is 4600 ft E & 1500 ft N of common cor Sec 6 | 5, T 22 S, R10 E, Pima Co, G&SRM, AZ, projected, & is common with the NE cor of AJ4, & the W side line of AJ5 abuts and parallels E side line of AJ4 in its entirety.

DATED AND POSTED on the ground this 15<sup>th</sup> day of July 2004.

LOCATOR:

Jay R. Simon

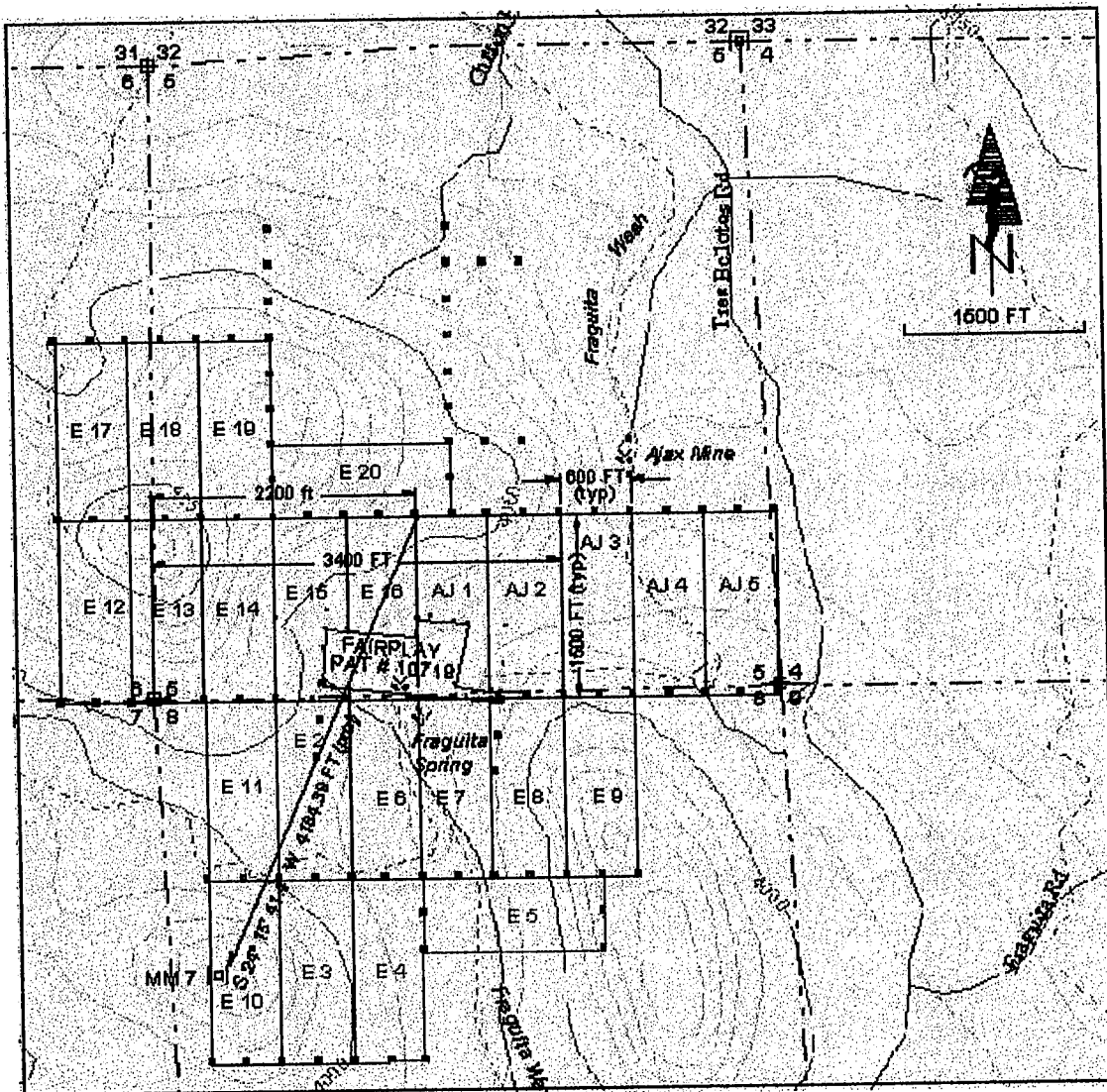
AMC 362395

CLAIM MAP

Sheet 2 of 2

Placer ( )

Lode (X)



Scale: 1 inch = 1500 feet

1. The above map depicts the AJ3 - AJ5 mining claims, which are located in Section(s) 5 & 8, Township(s) 22S, Range(s) 10E, G&SRM, Pima County, Arizona.
2. Type of corner and location monuments used are as follows: wooden posts, steel pipe and plastic pipe all 1½ to 4 inches in diameter or square.
3. The bearings and distances between claim corners are as depicted on the above map.

2004 AUG 31 P 1:43  
 PIERCE TECHNICAL SERVICES  
 TUCSON, ARIZONA

RECEIVED  
 B.L.M. AZ STATE OFFICE

ANE 362395

F. ANN RODRIGUEZ, RECORDER  
 RECORDED BY: JAS  
 DEPUTY RECORDER  
 8542 PE3



DOCKET: 12358  
 PAGE: 1913  
 NO. OF PAGES: 2  
 SEQUENCE: 20041500626  
 08/04/2004  
 LOCATN 15:20  
 PICKUP  
 AMOUNT PAID \$ 9.00

W  
 JAY SIMON  
 13031 REDINGTON RD  
 TUCSON AZ 85749

RETURN TO:

Jay R. Simon  
 13031 Redington Road  
 Tucson, AZ 85749

Sheet 1 of 2  
 RECEIVED  
 P.L.M. AZ STATE OFFICE  
 PHOENIX, ARIZONA  
 2004 AUG 31 P 1:43

LOCATION NOTICE  
 (Lode)

NOTICE IS HEREBY GIVEN that the AJ6 Lode mining claim has been located by Jay R. Simon whose address is 13031 Redington Road, Tucson, AZ 85749. The general course of this claim is East to West and it is situated in the Arivaca Mining District, Pima County, Arizona.

This claim is 1,500 feet in length and 600 feet in width. The claim runs from the location monument on which this notice is posted 1,500 feet in a Easterly direction to the East end line and 0 feet in a Westerly direction to the West end line. The claim boundaries are marked by six monuments, one at each end corner and one at the center of each end line of the claim. The location monument on which this notice is posted is situated within Section 5, T. 22 S, R. 10 E, Gila & Salt River Meridian, Arizona, and this claim encompasses portions of the following quarter section(s), Section(s), Township(s), and Range(s) SE & SW1/4, Sec 5, T 22 S, R 10 E, Pima County, Gila & Salt River Meridian, Arizona.

The locality of this claim with reference to some natural object or permanent monument and any additional information concerning it's locality is as follows: The NW cor of AJ6 is 2500 ft E & 2100 ft N of common cor Sec 6 | 5, T 22 S, R10 E, Pima Co, G&SRM, AZ, projected, & is common with the NE cor of E20, & the S side line of AJ6 abuts and parallels E 300 ft of N end line of AJ1 & the N end lines of AJ2 & AJ3 in their entirety.

DATED AND POSTED on the ground this 15<sup>th</sup> day of July 2004.

LOCATOR:

Jay R. Simon

AMD 362396

2004 AUG 31 P 1:43

2

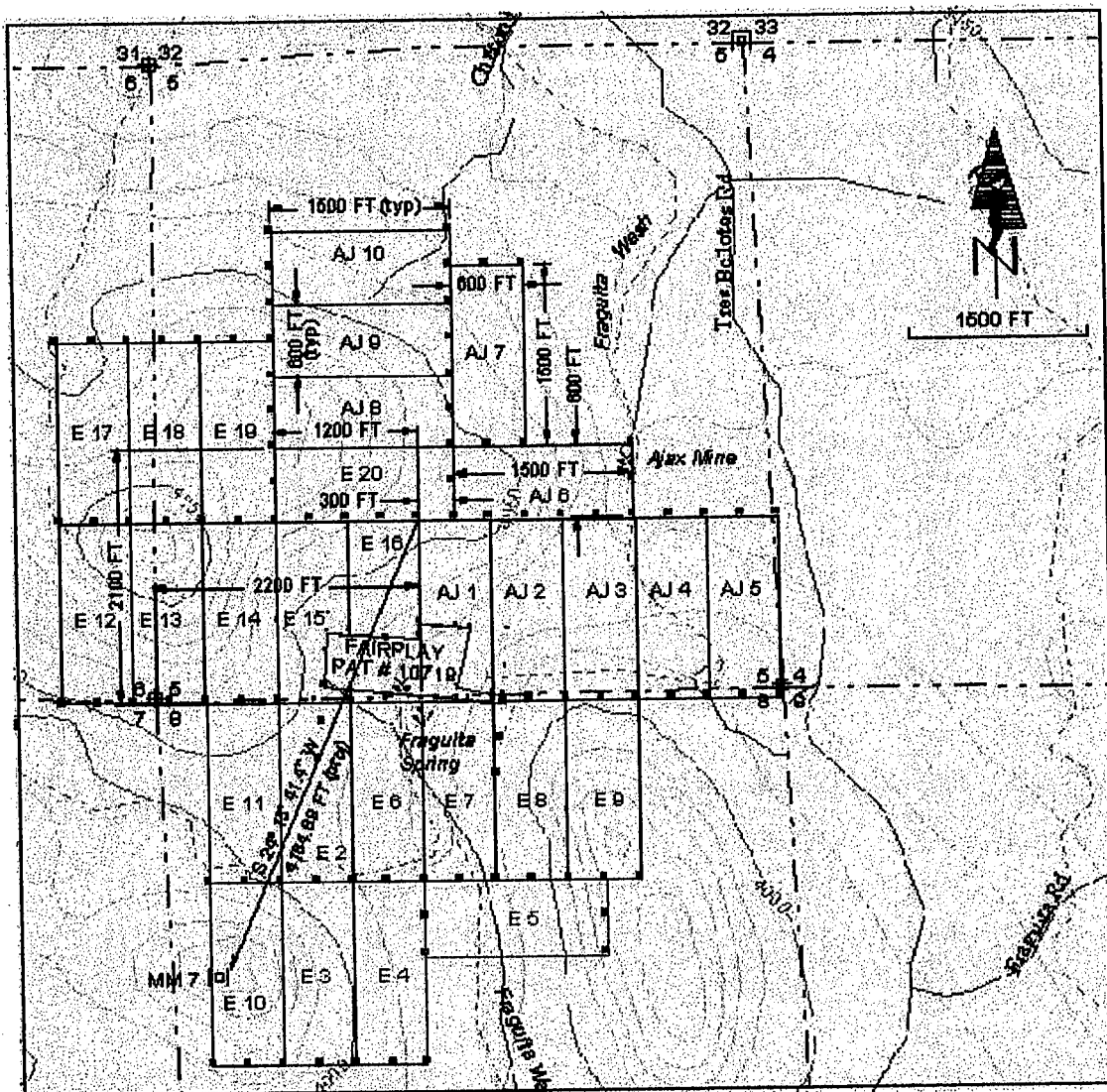


CLAIM MAP

Sheet 2 of 2

Placer ( )

Lode (X )



Scale: 1 inch = 1500 feet

1. The above map depicts the AJ6 - AJ10 mining claims, which are located in Section(s) 5 Township(s) 22S, Range(s) 10E, G&SRM, Pima County, Arizona
2. Type of corner and location monuments used are as follows: wooden posts, steel pipe and plastic pipe all 1½ to 4 inches in diameter or square.
3. The bearings and distances between claim corners are as depicted on the above map.

PHOENIX, ARIZONA

2004 AUG 31 P 1:43

RECEIVED  
D.L.M. AZ STATE OFFICE

ANLC 362396

REGISTERED CLAIM

F. ANN RODRIGUEZ, RECORDER  
RECORDED BY: JAS  
DEPUTY RECORDER  
8542 PE3



DOCKET: 12358  
PAGE: 1915  
NO. OF PAGES: 2  
SEQUENCE: 20041500627  
08/04/2004  
LOCATN 15:20  
PICKUP  
AMOUNT PAID \$ 9.00

W  
JAY SIMON  
13031 REDINGTON RD  
TUCSON AZ 85749

Sheet 1 of 2

RETURN TO:

Jay R. Simon  
13031 Redington Road  
Tucson, AZ 85749

LOCATION NOTICE  
(Lode)

NOTICE IS HEREBY GIVEN that the AJ7 Lode mining claim has been located by Jay R. Simon, whose address is 13031 Redington Road, Tucson, AZ 85749. The general course of this claim is North to South and it is situated in the Arivaca Mining District, Pima County, Arizona.

This claim is 1,500 feet in length and 600 feet in width. The claim runs from the location monument on which this notice is posted 1,500 feet in a Southerly direction to the South end line and 0 feet in a Northerly direction to the North end line. The claim boundaries are marked by six monuments, one at each end corner and one at the center of each end line of the claim. The location monument on which this notice is posted is situated within Section 5, T. 22 S, R. 10 E, Gila & Salt River Meridian, Arizona, and this claim encompasses portions of the following quarter section(s), Section(s), Township(s), and Range(s) SE, SW, NE, & NW 1/4, Sec 5, T 22 S, R 10 E, Pima County, Gila & Salt River Meridian, Arizona.

The locality of this claim with reference to some natural object or permanent monument and any additional information concerning it's locality is as follows: The NW cor of AJ7 is 2500 ft E & 3600 ft N of common cor Sec 6 | 5, T 22 S, R10 E, Pima Co, G&SRM, AZ, projected, & the SW cor of AJ7 is common with the NW cor of AJ6, & the W side line of AJ7 abuts and parallels E side lines of AJ8 & AJ9 in their entirety & the south 300 ft of the E end line of AJ10.

DATED AND POSTED on the ground this 15<sup>th</sup> day of July 2004.

LOCATOR:

Jay R. Simon

RECEIVED  
BLM. AZ STATE OFFICE

2004 AUG 11 1:53  
PHOENIX ARIZONA

AMP 362397

2

& 2700 ft N of common cor = 6 | 5, T 22 S, R10 E, Pima Co, G&SRM, AZ, projected, &  
 7 | 8  
 SW cor of AJ8 is common with the NW cor of E20, & the S side line of AJ8 abuts and parallels  
 N side line of E20 in it's entirety, & the W end line of AJ8 abuts and parallels E side line of E19.

DATED AND POSTED on the ground this 15<sup>th</sup> day of July 2004.

LOCATOR:

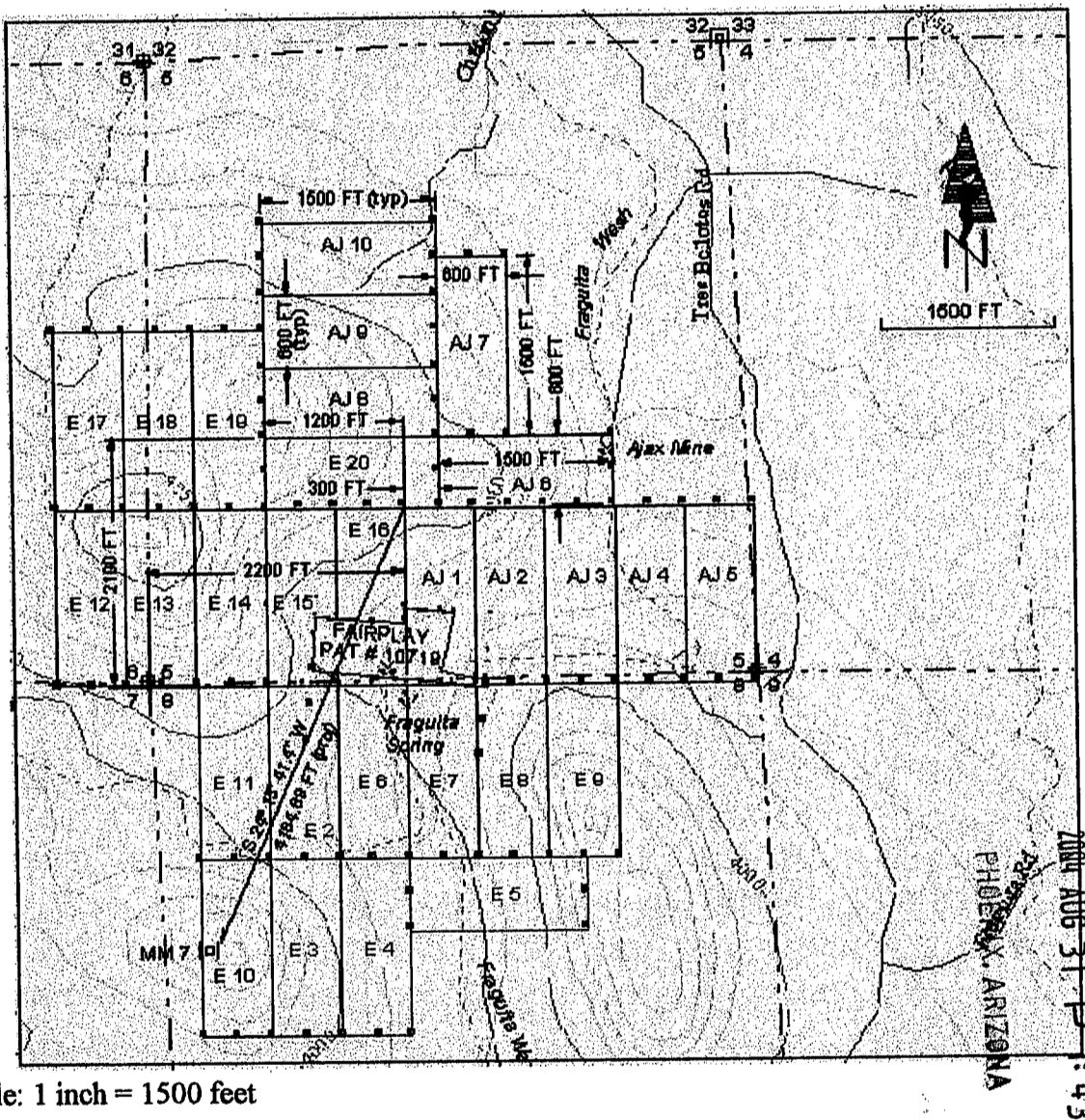
Jay R. Jim

CLAIM MAP

Sheet 2 of 2

Placer ( )

Lode (X)



Scale: 1 inch = 1500 feet

1. The above map depicts the AJ6 - AJ10 mining claims, which are located in Section(s) 5 Township(s) 22S, Range(s) 10E, G&SRM, Pima County, Arizona.
2. Type of corner and location monuments used are as follows: wooden posts, steel pipe and plastic pipe all 1½ to 4 inches in diameter or square.
3. The bearings and distances between claim corners are as depicted on the above map.

AMC 362397

RECEIVED  
 B.L.M. AZ STATE OFFICE

2004 AUG 31 P 4:3  
 PHOENIX, ARIZONA

F. ANN RODRIGUEZ, RECORDER  
RECORDED BY: JAS  
DEPUTY RECORDER  
8542 PE3



DOCKET: 12358  
PAGE: 1917  
NO. OF PAGES: 2  
SEQUENCE: 20041500628  
08/04/2004  
LOCATN 15:20  
PICKUP  
AMOUNT PAID \$ 9.00

W  
JAY SIMON  
13031 REDINGTON RD  
TUCSON AZ 85749

RETURN TO:

Jay R. Simon  
13031 Redington Road  
Tucson, AZ 85749

Sheet 1 of 2

RECEIVED  
B.L.M. AZ STATE OFFICE  
2004 AUG 31 P 1:4  
PHOENIX, ARIZONA

LOCATION NOTICE  
(Lode)

NOTICE IS HEREBY GIVEN that the AJ8 Lode mining claim has been located by Jay R. Simon whose address is 13031 Redington Road, Tucson, AZ 85749. The general course of this claim is East to West and it is situated in the Arivaca Mining District, Pima County, Arizona.

This claim is 1,500 feet in length and 600 feet in width. The claim runs from the location monument on which this notice is posted 1,500 feet in a Westerly direction to the West end line and 0 feet in a Easterly direction to the East end line. The claim boundaries are marked by six monuments, one at each end corner and one at the center of each end line of the claim. The location monument on which this notice is posted is situated within Section 5, T. 22 S, R. 10 E, Gila & Salt River Meridian, Arizona, and this claim encompasses portions of the following quarter section(s), Section(s), Township(s), and Range(s) SW & NW1/4 Sec 5, T 22 S, R 10 E, Pima County, Gila & Salt River Meridian, Arizona.

The locality of this claim with reference to some natural object or permanent monument and any additional information concerning it's locality is as follows: The NW cor of AJ8 is 1000 ft E & 2700 ft N of common cor Sec 6 | 5 , T 22 S, R10 E, Pima Co, G&SRM, AZ, projected, & 7 | 8 SW cor of AJ8 is common with the NW cor of E20, & the S side line of AJ8 abuts and parallels N side line of E20 in it's entirety, & the W end line of AJ8 abuts and parallels E side line of E19.

DATED AND POSTED on the ground this 15<sup>th</sup> day of July 2004.

LOCATOR:

Jay R. Simon

AMC 362398

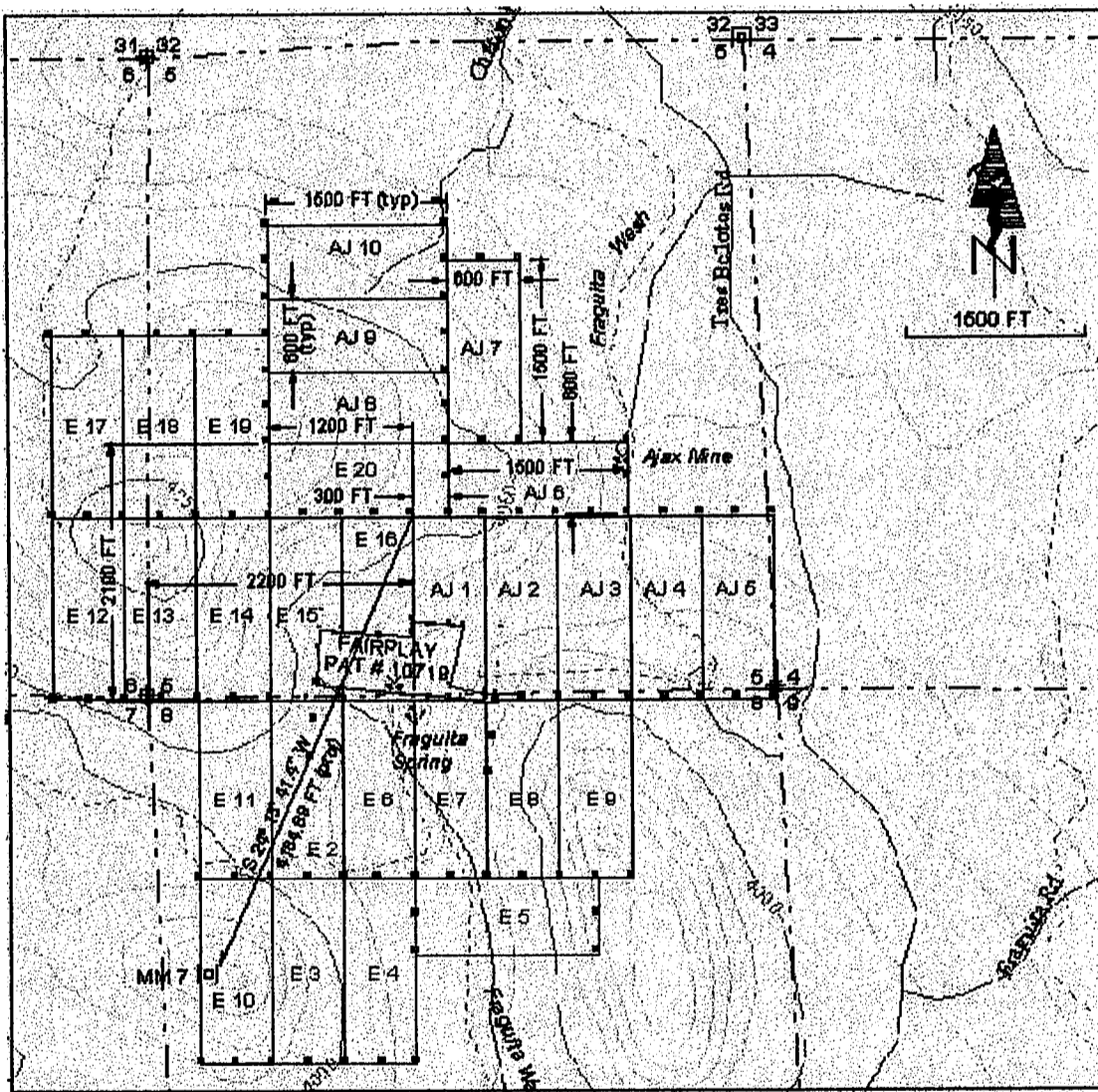
2

CLAIM MAP

Sheet 2 of 2

Placer ( )

Lode (X )




Scale: 1 inch = 1500 feet

1. The above map depicts the AJ6 - AJ10 mining claims, which are located in Section(s) 5 Township(s) 22S, Range(s) 10E, G&SRM, Pima County, Arizona
2. Type of corner and location monuments used are as follows: wooden posts, steel pipe and plastic pipe all 1½ to 4 inches in diameter or square.
3. The bearings and distances between claim corners are as depicted on the above map.

RECEIVED  
 B.L.M. AZ STATE OFFICE  
 2004 AUG 31 P 1:43  
 PHOENIX, ARIZONA

AMC 362398

ANN RODRIGUEZ, RECORDER  
RECORDED BY: JAS  
DEPUTY RECORDER  
8542 PE3



DOCKET: 12358  
PAGE: 1919  
NO. OF PAGES: 3  
SEQUENCE: 20041500629  
08/04/2004  
LOCATN 15:20  
PICKUP  
AMOUNT PAID \$ 9.00

W  
JAY SIMON  
13031 REDINGTON RD  
TUCSON AZ 85749

RECEIVED OFFICE  
STATE OFFICE  
B.L.M. AZ STATE OFFICE  
2004 AUG 31 1:43  
PHOENIX, ARIZONA  
2004 AUG 31 1:43  
PHOENIX, ARIZONA

RETURN TO:

Jay R. Simon  
13031 Redington Road  
Tucson, AZ 85749

LOCATION NOTICE  
(Lode)

NOTICE IS HEREBY GIVEN that the AJ9 Lode mining claim has been located by Jay R. Simon whose address is 13031 Redington Road, Tucson, AZ 85749. The general course of this claim is East to West and it is situated in the Arivaca Mining District, Pima County, Arizona.

This claim is 1,500 feet in length and 600 feet in width. The claim runs from the location monument on which this notice is posted 1,500 feet in a Westerly direction to the West end line and 0 feet in a Easterly direction to the East end line. The claim boundaries are marked by six monuments, one at each end corner and one at the center of each end line of the claim. The location monument on which this notice is posted is situated within Section 5, T. 22 S, R. 10 E, Gila & Salt River Meridian, Arizona, and this claim encompasses portions of the following quarter section(s), Section(s), Township(s), and Range(s) NW1/4 Sec 5, T 22 S, R 10 E, Pima County, Gila & Salt River Meridian, Arizona.

The locality of this claim with reference to some natural object or permanent monument and any additional information concerning it's locality is as follows: The NW cor of AJ9 is 1000 ft E & 3300 ft N of common cor Sec 6 | 5, T 22 S, R10 E, Pima Co, G&SRM, AZ, projected, & SW cor of AJ9 is common with the NW cor of AJ8, & the S side line of AJ9 abuts and parallels

AMC 362399

AMC 362399

RETURN TO:

Sheet 2 of 3

Jay R. Simon  
13031 Redington Road  
Tucson, AZ 85749

LOCATION NOTICE (cont)  
(Lode)

RECEIVED  
B.L.M. AZ STATE OFFICE  
2004 AUG 1 P 1:43  
PHOENIX ARIZONA

N side line of AJ8 in it's entirety, & the W end line of AJ9 abuts and parallels the north 300 ft  
the E side line of E19.

DATED AND POSTED on the ground this 15<sup>th</sup> day of July 2004.

LOCATOR:

Jay R. Simon

AMS 362399

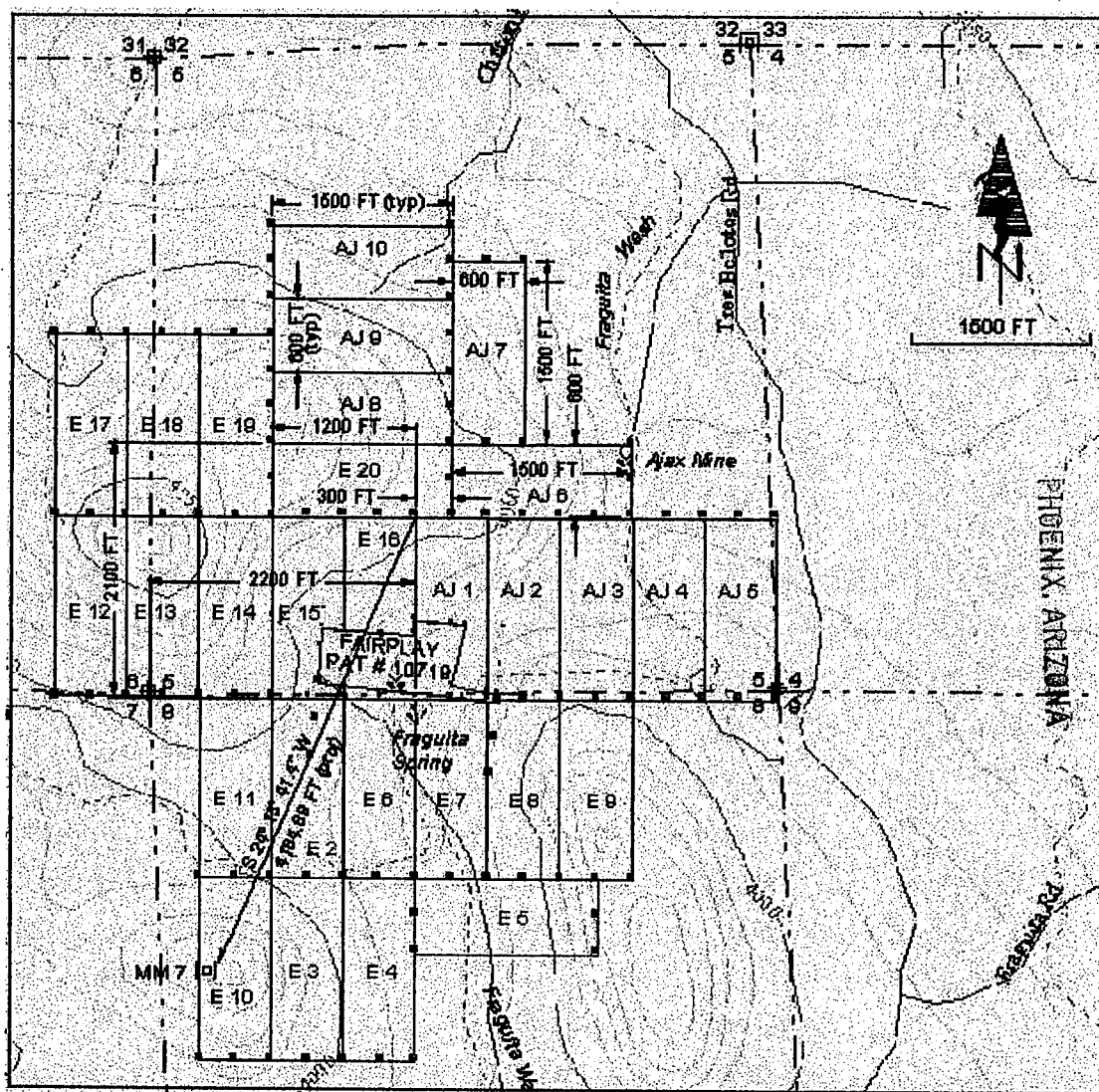
ARIZONA

CLAIM MAP

Sheet 3 of 3

Placer ( )

Lode (X)



RECEIVED  
B.L.M. AZ STATE OFFICE  
2004 AUG 31 P 1:43

AMP 362399

Scale: 1 inch = 1500 feet

1. The above map depicts the AJ6 - AJ10 mining claims, which are located in Section(s) 5 Township(s) 22S, Range(s) 10E, G&SRM, Pima County, Arizona.
2. Type of corner and location monuments used are as follows: wooden posts, steel pipe and plastic pipe all 1½ to 4 inches in diameter or square.
3. The bearings and distances between claim corners are as depicted on the above map.



F. ANN RODRIGUEZ, RECORDER  
RECORDED BY: JAS  
DEPUTY RECORDER  
8542 PE3



DOCKET: 12358  
PAGE: 1922  
NO. OF PAGES: 2  
SEQUENCE: 20041500630  
08/04/2004  
LOCATN 15:20  
PICKUP  
AMOUNT PAID \$ 9.00

W  
JAY SIMON  
13031 REDINGTON RD  
TUCSON AZ 85749

RETURN TO:

Sheet 1 of 2

Jay R. Simon  
13031 Redington Road  
Tucson, AZ 85749

LOCATION NOTICE  
(Lode)

NOTICE IS HEREBY GIVEN that the AJ10 Lode mining claim has been located by Jay R. Simon whose address is 13031 Redington Road, Tucson, AZ 85749. The general course of this claim is East to West and it is situated in the Arivaca Mining District, Pima County, Arizona

RECEIVED  
BLM, AZ STATE OFFICE  
2004 AUG 3 P 1:41  
PHOENIX, ARIZONA

This claim is 1,500 feet in length and 600 feet in width. The claim runs from the location monument on which this notice is posted 1,500 feet in a Westerly direction to the West end line and 0 feet in a Easterly direction to the East end line. The claim boundaries are marked by six monuments, one at each end corner and one at the center of each end line of the claim. The location monument on which this notice is posted is situated within Section 5, T. 22 S, R. 10 E, Gila & Salt River Meridian, Arizona, and this claim encompasses portions of the following quarter section(s), Section(s), Township(s), and Range(s) NW1/4 Sec 5, T 22 S, R 10 E, Pima County, Gila & Salt River Meridian, Arizona.

The locality of this claim with reference to some natural object or permanent monument and any additional information concerning it's locality is as follows: The NW cor of AJ10 is 1000 ft E & 3900 ft N of common cor Sec 6 | 5, T 22 S, R10 E, Pima Co, G&SRM, AZ, projected, & the SW cor of AJ10 is common with the NW cor of AJ9, & the S side line of AJ10 abuts and parallels N side line of AJ9 in it's entirety, & the E end line of AJ10 abuts and parallels the north 300 ft of the E side line of AJ7.

DATED AND POSTED on the ground this 15<sup>th</sup> day of July 2004.

LOCATOR:

Jay R. Simon

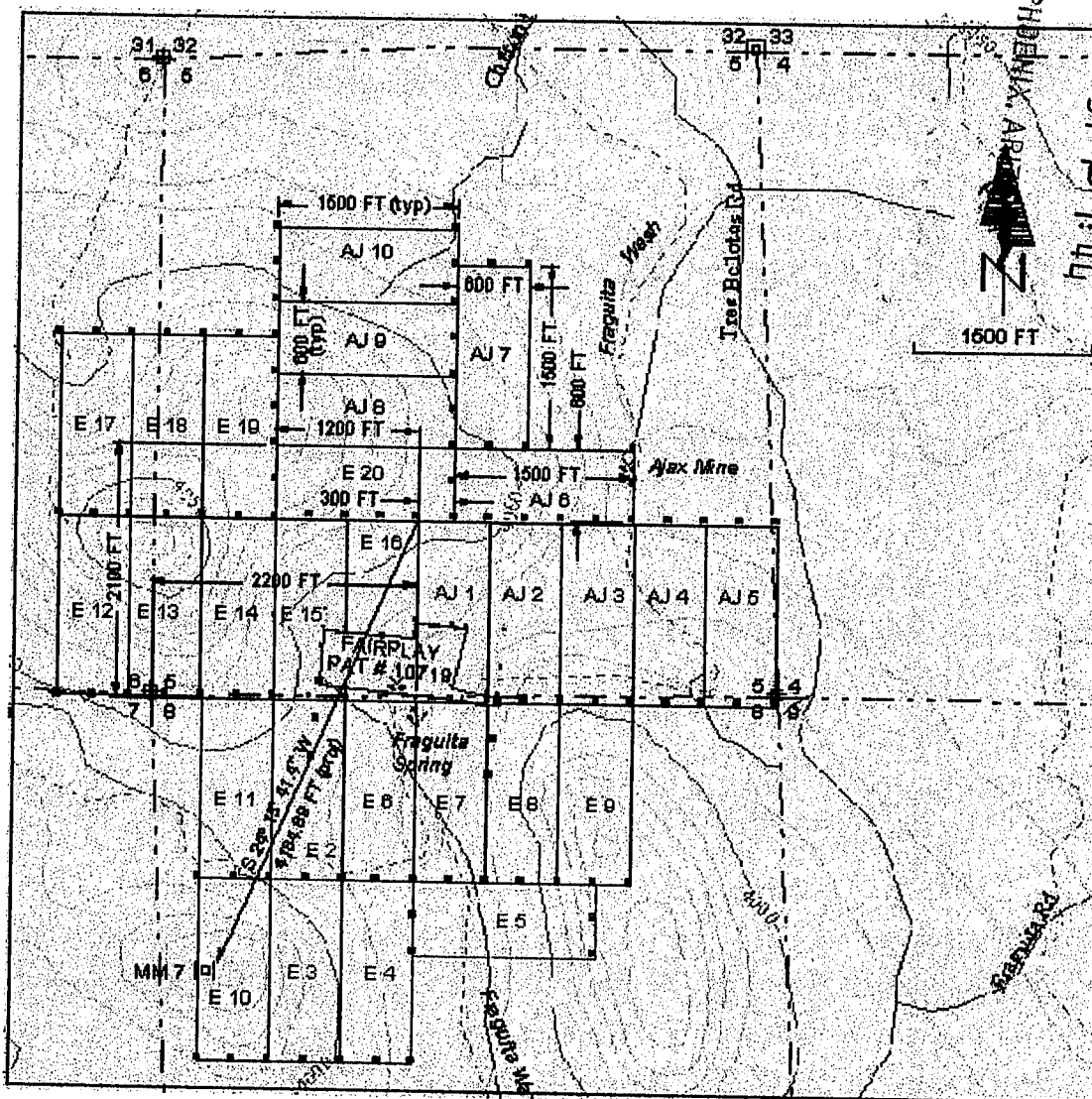
AMC 362400

CLAIM MAP

Sheet 2 of 2

Placer ( )

Lode (X)



RECEIVED  
B.L.M. AZ STATE OFFICE

AMC 362400

Scale: 1 inch = 1500 feet

1. The above map depicts the AJ6 - AJ10 mining claims, which are located in Section(s) 5 Township(s) 22S, Range(s) 10E, G&SRM, Pima County, Arizona.
2. Type of corner and location monuments used are as follows: wooden posts, steel pipe and plastic pipe all 1½ to 4 inches in diameter or square.
3. The bearings and distances between claim corners are as depicted on the above map.

TOWNSHIP 22 SOUTH RANGE 10 EAST OF THE GILA AND SALT RIVER MERIDIAN, ARIZONA

SECTION OR TRACT	SUBDIVISION																ACRES	KIND OF ENTRY -OR- PURPOSE OF ORDER	SERIAL FILE -OR- ORDER NUMBER	DATE OF ACTION	DATE POSTED	- REMARKS - E.G. DATE CLOSED, TERMINATED, REJECTED OR RESCINDED								
	NE 1/4				NW 1/4				SW 1/4				SE 1/4										LOTS	OTHER DESCRIPTION						
	NE	NW	SW	SE	NE	NW	SW	SE	NE	NW	SW	SE	NE	NW	SW	SE														
FOR ORDERS EFFECTING DISPOSAL OR USE OF UNIDENTIFIED LANDS WITHDRAWN FOR CLASSIFICATION, MINERALS, WATER, AND/OR OTHER PUBLIC PURPOSES, REFER TO INDEX OF MISCELLANEOUS DOCUMENTS																														
																								All Secs. 16 & 36		Territorial Res.	Act of Cong.	2/24/1863		Extends and continues in force Acts of 9/9/1850 & 7/22/1854
																								Lot 37B (MS)	3.67	NE Pat.	3831	3/22/1880		MC 31
																								Lot 40 (MS)	20.32	NE Pat.	6776	11/29/1882		MC 93
																								Lot 47 (MS)	14.37	NE Pat.	10719	6/30/1886		MC 302
																								Lot 46 (AS)	20.66	NE Pat.	10666	8/23/1886		MC 301
12		x	x																						160.00	HE	T 1424	9/29/1890		Rel. 2/23/1900
24																														
25																									160.00	HE Pat.	370	1/11/1892		
12																														
13	x	x																							160.00	HE Pat.	396	1/11/1892		
13																														
14																									160.00	HE Pat.	397	1/11/1892		
23																														
24																							2		156.56	HE Pat.	411	10/18/1892		
13																														
24																							1		159.77	HE Pat.	342	10/18/1892		
11																														
13																														
14	x																								160.00	HE	T 2148	2/20/1894		Canc. 11/24/1903
																								Lot 4R (MS)	19.47	NE Pat.	26065	10/10/1895		MC 499
1																									40.00					
12	x																							22S 11E	40.00	HE Pat.	915	5/5/1899		
12		x	x																						160.00	HE	T 3254	2/23/1900		Canc. 5/12/1908
1																									160.00	HE	T 3498	12/11/1900		Canc. 6/5/1908
24																														
25		x																							160.00	HE Pat.	1151	4/8/1902		
5																								A11						
6																								A11						
7																								A11						
8																								A11						
9																								A11						
10																								A11						
15																								A11						
16																								A11						
17																								A11						
18																								A11						
19																								A11						
20																								A11						
21																								A11						
22																								A11						
25																								A11						
26																								A11						
27																								A11						
28																								A11						
29																								A11						
30																								A11						
31																								A11						
32																								A11						
33																								A11						
34																								A11						
35																								A11						

T 225  
R 10E

TOWNSHIP 22 SOUTH RANGE 10 EAST OF THE GILA AND SALT RIVER MERIDIAN, ARIZONA

SECTION OR TRACT	SUBDIVISION								ACRES	KIND OF ENTRY -OR- PURPOSE OF ORDER	SERIAL FILE -OR- ORDER NUMBER	DATE OF ACTION	DATE POSTED	- REMARKS - E. G. DATE CLOSED, TERMINATED, REJECTED OR RESCINDED		
	NE 1/4		NW 1/4		SW 1/4		SE 1/4								LOTS	OTHER DESCRIPTION
	NE	NW	SW	SE	NE	NW	SW	SE								
FOR ORDERS EFFECTING DISPOSAL OR USE OF UNIDENTIFIED LANDS WITHDRAWN FOR CLASSIFICATION, MINERALS, WATER, AND/OR OTHER PUBLIC PURPOSES, REFER TO INDEX OF MISCELLANEOUS DOCUMENTS																
36										All; 22S 9E		Proc. Wdl. Tumecacorí Forest Res.		11/7/1906	Name changed to Garces N.F. E0 908 7/2/1908; Trfd. to Coronado N.F. Proc. 1121 4/17/1911	
1									4		DLE	PHX 04533	2/3/1907	Rel. 7/26/1912		
24	x	x	x	x						See Remarks	SO Wdl. Noon Adm. S.		11/19/1908	Other Tps.: 22S 18E, 23S 18E; Rev. SO 7/2/1928		
										All Secs. 2, 16, 32 & 36	SG	Act of Cong.	6/20/1910	Title to State fixed by Proc. 2/14/1912; subj. to prior rights		
1					x	x			x		CE Pat.	157364	10/13/1910			
2									1		CE Pat.	315022	2/12/1913			
1		x	x						1	IN 23W	Ind. Res. X Pat.	505226	12/30/1915			
1					x	x	x		4							
12	x	x	x	x						11S 11E	Ind. Res. X Pat.	505299	12/30/1915			
13						x										
14																
23	x	x									AHE	PHX 031506	2/15/1917	Canc. 11/9/1922		
7									6							
18	x	x							5	N 1/2 E 1/2 W 1/2	HE Pat.	662079	1/27/1919			
1									2,3		CE Pat.	671516	3/25/1919			
36										MS 3283	WE Pat.	702353	8/13/1919			
14		x														
23			x								SRHE	PHX 033087	9/25/1919	Canc. 12/19/1924		
13			x	x												
14	x									30N 2W	SS Military Institutions	8	3/21/1921			
3										All; 20S 12E	SS University Purposes	13	10/10/1921			
12			x	x	x	x	x	x		17S 17E	SS Normal Schools	13	10/22/1921			
11										All; 7S 27E	SS Payment of Bonds	24	11/19/1921			
23			x	x	x	x	x	x	x	21S 10E	IL	46	12/14/1921			
14	x		x	x	x					16S 22E	IL	47	1/5/1922			
23		x								16N 1E	IL	58	6/27/1922			
4										All; 22S 15E	SS Payment of Bonds	25	3/30/1923			
16										All						
32										All						
36										All; 4N 3E	IL Base	74	6/22/1923			
										All Secs. 2, 16, 32 & 36	SG	Act of Cong.	1/25/1927	Extends Act of 6/20/1910 to Min. lands; subj. to prior rights		
24	x	x	x	x							SO Rev. Noon Adm. S. SO		11/19/1908	Open to entry		
24	x	x	x	x							SRHE	PHX 063641	8/9/1928	Rel. 3/20/1929		
13									x		CE Pat.	1020762	11/14/1928			
13																
14																
23	x	x									SRHE Pat.	1022192	1/7/1929			
13		x	x						x		CE Pat.	1025456	3/29/1929			
22										MS 412B	WE Pat.	1050373	10/5/1931			
24	x	x	x	x						11S 9E	IL	109	12/24/1931			
13			x								SRHE	PHX 073855	12/26/1933	Canc. 8/26/1936		
2										Part 1	15N 7W	IL Base	161	4/19/1938		
5										All						
6										All						
7										All						
8										All						
9										All						
10										All						

TOWNSHIP 22 SOUTH RANGE 10 EAST OF THE GILA AND SALT RIVER MERIDIAN, ARIZONA

SECTION OR TRACT	SUBDIVISION								ACRES	KIND OF ENTRY -OR- PURPOSE OF ORDER	SERIAL FILE -OR- ORDER NUMBER	DATE OF ACTION	DATE POSTED	- REMARKS - E. G. DATE CLOSED, TERMINATED, REJECTED OR RESCINDED		
	NE 1/4		NW 1/4		SW 1/4		SE 1/4								LOTS	OTHER DESCRIPTION
	NE	NW	SW	SE	NE	NW	SW	SE								
FOR ORDERS EFFECTING DISPOSAL OR USE OF UNIDENTIFIED LANDS WITHDRAWN FOR CLASSIFICATION, MINERALS, WATER, AND/OR OTHER PUBLIC PURPOSES, REFER TO INDEX OF MISCELLANEOUS DOCUMENTS																
15																
16																
17																
18																
19																
20																
21																
22																
25																
26																
27																
28																
29																
30																
31																
32																
33																
34																
35																
36																
										A11; 21S 11E	Determination Area PL 167	AR 020428	2/28/1961	2/28/1961	Det. Comp.	
								0.16	A11 Tp. Def. 9N 3E	IL Base	310	8/8/1963				
13			x					40.00	12N 3W	IL	358	1/20/1967	1/20/1967			
5	x	x		x	x	x	x	x	x	x	x	x	x	x	1,2,3,4,5	less patented M.C.
6	x	x		x	x		x	x	x	x	x				1,2,3,4,5,6,7	
7			x		x	x									1,2,3,5	See Remarks
8																A11, less P.M.C.
9																A11
10																A11
13							x									
14	x			x	x		x	x	x	x	x					
15															A11	
16															A11	
17															A11	
18	x	x		x	x		x	x	x	x	x				2,3,4,6	S 2NE 1/4 NW 1/4
19	x	x	x	x		x	x		x	x	x	x			1,2,3,4	
20															A11	
21															A11, less P.M.C.	
22															A11, less P.M.C.	
23	x	x		x											9212.03	OG Lse.
25	x	x	x		x	x	x	x	x	x	x	x				A 16135
25																6/17/1981
25																Eff. 7/1/1981; Term. 7/1/1982 OG \$Im. Sep. 1983
26															A11	
27															A11	
28															A11	
29															A11	
30	x	x	x	x		x	x		x	x	x	x			1,2,3,4	
31	x	x	x	x		x	x		x	x	x	x			1,2,3,4	
32															A11	
33															A11	
34															A11	
35															A11	
36															See Remarks	7503.74
36																OG Lse.
36																A 16136
36																6/17/1981
36																A11 lands excepting Patented Mining Claim 702353; Eff. 7/1/1981; Term. 7/1/1982 OG \$Im



LIST NO. 25.

PHOENIX, ARIZONA.

IN PAYMENT OF BONDS ISSUED BY MARICOPA,  
PIMA, YAVAPAI, AND COCONINO COUNTIES.

<sup>227.48</sup>  
30,255.58 acres.

Approved: *March 30, 1923.* APR 4 1923 MUIER. VBN'U

*Certified Copy to Governor, April 14, 1923; Acknowledged, April 19, 1923; 1084262  
Copy to Register & Receiver, April 14, 1923.*

*June 17, 1929. Res. Remittance in rate accepted of 28.10.  
See those tracts: SE 2 E and NE 8 E Sec. 1, T. 10 S. R. 14 E and  
those parts of Secs 3 and 4, Sec. 6, T. 10 S., R. 15 E, all  
listed in Mineral Survey no. 3977 (P. 058360), serial in  
List 330666.*

*July 11, 1929. List 32, supplemental to this list no. 25, added by  
as to said tracts in Sec. 1 and 6 outside of Mineral Survey  
no. 3977, describing tracts in accordance with photo  
submitted Aug. 25, 1928, - related in List 330666.*

LIST NO. 25, exhibiting the tracts of public land situated in the district of lands subject to sale at Phoenix, which have been selected by the State of Arizona, under the provisions of the Act of Congress approved June 20, 1910 (36 Stat., 357), in part satisfaction of its grant of 1,000,000 acres, in payment of bonds issued by Maricopa, Pima, Yavapai and Coconino Counties.

-----  
 List No. 029001  
 filed December 10, 1915.  
 G. & S. E. M.

	Sec.	Tp.	Rge.	Area.	
Lots 2, 3, 2 1/2 NW 1/4	18	22 S.	15 E.	116.38	116.38

List No. 029250  
 filed January 10, 1916.

NW 1/4	14	17 S.	25 E.	160.00	
SW 1/4	10	17 S.	27 E.	160.00	
N 1/2	15	17 S.	27 E.	320.00	
Lot 1, SW 1/4 NE 1/4, NE 1/4 SE 1/4, SW 1/4 SE 1/4	5	23 S.	29 E.	233.33	
N 1/2 NE 1/4, SE 1/4 NE 1/4	13	19 S.	27 E.	300.00	
N 1/2 NE 1/4	14	19 S.	27 E.	160.00	
NE 1/4, N 1/2 NE 1/4, SE 1/4 NE 1/4	25	19 S.	27 E.	380.00	
SW 1/4 NE 1/4	11	24 S.	24 E.	40.00	
NE 1/4 SE 1/4, SW 1/4 SE 1/4	12	24 S.	24 E.	120.00	
SW 1/4 SW 1/4, SE 1/4 SW 1/4	15	24 S.	25 E.	80.00	
N 1/2 SW 1/4, SE 1/4 SW 1/4	14	24 S.	25 E.	120.00	1873.33

Carried forward 1959.71



List No. 029041  
 filed March 25, 1916.

	Sec.	Tp.	Rge.	Area	
	Brought forward				1900.72
Lots 5, 6, 7, 8.	21	24 S.	22 E.	92.72	
Lots 5, 6, 7, 8.	22	24 S.	22 E.	91.92	
Lots 5, 6, 7, 8.	23	24 S.	22 E.	90.60	
Lots 5, 6, 7, 8.	24	24 S.	22 E.	<u>91.56</u>	546.80

List No. 029058  
 filed March 25, 1916.

Lot 5.	55	22 S.	8 E.	52.29	
All of	4	22 S.	10 E.	<u>644.07</u>	696.36

List No. 030161  
 filed April 24, 1916.

Lots 3, 4, SE NW <sup>1</sup>	3	21 S.	20 E.	186.92	
Lots 2, 3, 4.	4	21 S.	20 E.	161.00	
SE NW <sup>1</sup> , SW <sup>1</sup> NW <sup>1</sup> , SE <sup>1</sup>	10	23 S.	29 E.	280.00	
SE	11	23 S.	29 E.	520.00	
All of	14	23 S.	29 E.	640.00	
All of	15	23 S.	29 E.	640.00	
SE, SE NW <sup>1</sup> , SE NW <sup>1</sup> , SE <sup>1</sup> NW <sup>1</sup>	22	23 S.	29 E.	520.00	
SE, NW <sup>1</sup> , SE NW <sup>1</sup> , SW <sup>1</sup> NW <sup>1</sup>	27	23 S.	29 E.	600.00	
SE	25	12 S.	20 E.	<u>520.00</u>	3667.92

List No. 030380  
 filed May 20, 1916.

SE NW <sup>1</sup>	4	18 S.	28 E.	80.00	
Lot 1	5	21 S.	19 E.	<u>3.91</u>	83.91

Carried forward 6804.70

List No. 029841  
 filed March 23, 1916.

	Sec.	Tp.	Rge.	Area	
Brought forward					1989.71
Lots 5, 6, 7, 8,	21	24 S.	22 E.	92.72	
Lots 5, 6, 7, 8,	22	24 S.	22 E.	91.92	
Lots 5, 6, 7, 8,	23	24 S.	22 E.	90.60	
Lots 5, 6, 7, 8,	24	24 S.	22 E.	<u>91.56</u>	366.80

List No. 029858  
 filed March 25, 1916.

Lot 5,	55	22 S.	8 E.	52.29	
All of	4	22 S.	10 E.	<u>644.07</u>	696.36

List No. 030161  
 filed April 24, 1916.

Lots 3, 4, S $\frac{1}{2}$ NW $\frac{1}{4}$	3	21 S.	20 E.	186.92	
Lots 2, 3, 4,	4	21 S.	20 E.	161.00	
N $\frac{1}{2}$ NW $\frac{1}{4}$ , SW $\frac{1}{4}$ NW $\frac{1}{4}$ , SE $\frac{1}{4}$	10	23 S.	29 E.	280.00	
S $\frac{1}{2}$	11	23 S.	29 E.	520.00	
All of	14	23 S.	29 E.	640.00	
All of	15	23 S.	29 E.	640.00	
N $\frac{1}{2}$ , N $\frac{1}{2}$ NW $\frac{1}{4}$ , N $\frac{1}{2}$ SW $\frac{1}{4}$ , SE $\frac{1}{4}$ NW $\frac{1}{4}$	22	23 S.	29 E.	520.00	
S $\frac{1}{2}$ , NW $\frac{1}{4}$ , SW $\frac{1}{4}$ NW $\frac{1}{4}$ , SW $\frac{1}{4}$ NW $\frac{1}{4}$	27	23 S.	29 E.	600.00	
S $\frac{1}{2}$	25	12 S.	20 E.	<u>320.00</u>	3667.92

List No. 030380  
 filed May 20, 1916.

S $\frac{1}{2}$ SE $\frac{1}{4}$	4	18 S.	28 E.	80.00	
Lot 1	5	21 S.	19 E.	<u>3.91</u>	<u>83.91</u>

Carried forward 6804.70

List No. 030380  
(continued)

	Sec.	Tp.	Rge.	Area.	
Brought forward					6804.70
Lot 1	7	21 S.	19 E.	.74	
Lots 1, 2, 3.	8	21 S.	19 E.	128.76	
Lots 1, 2, 3, S $\frac{1}{2}$ SW $\frac{1}{4}$ , SE $\frac{1}{4}$	9	21 S.	19 E.	350.28	
Lots 1, 2, 3, 4, S $\frac{1}{2}$ NE $\frac{1}{4}$ , S $\frac{1}{2}$ NW $\frac{1}{4}$	10	21 S.	19 E.	567.40	
W $\frac{1}{2}$ NW $\frac{1}{4}$	11	21 S.	19 E.	160.00	
Lot 1	14	21 S.	19 E.	7.26	
Lot 1, NW $\frac{1}{4}$	15	21 S.	19 E.	76.92	
Lot 1, S $\frac{1}{2}$ NE $\frac{1}{4}$	16	21 S.	19 E.	75.54	
Lots 1, 2, NE $\frac{1}{4}$ NW $\frac{1}{4}$	17	21 S.	19 E.	845.64	1571.94

List No. 030466  
filed June 2, 1916.

All of	31	9 S.	26 E.	635.76	
S $\frac{1}{2}$ SE $\frac{1}{4}$	21	10 S.	22 E.	80.00	
NE $\frac{1}{4}$ , W $\frac{1}{2}$ NE $\frac{1}{4}$	29	10 S.	22 E.	240.00	
Lots 5, 6,	31	10 S.	22 E.	80.28	1036.04

List No. 030666  
filed July 12, 1916.

All of	1	10 S.	14 E.	640.80	
Lots 1, 2, 3, 4, (all of)	6	10 S.	15 E.	95.80	734.60

List No. 030673  
filed July 12, 1916.

Lots 1, 2,	22	21 S.	18 E.	72.44	72.44
Carried forward					10219.72

June 17, 1929. Reconveyance of 28.10 acres accepted into care of  
 FENL, NE  $\frac{1}{4}$  Sec. 1, T. 10 N., R. 14 E. and two parts of  
 Lots 3 and 4 Sec. 6, T. 10 N., R. 15 E. embraced in mineral  
 lease 1677 (vol. 108260) See supplemental list no. 32.

List No. 030613  
 filed July 5, 1916.

Sec.	Tp.	Rge.	Area.
Brought forward			10219.72

S $\frac{1}{2}$ SE $\frac{1}{2}$	16	15 S.	16 E.	80.00
----------------------------------	----	-------	-------	-------

List No. 031197  
 filed September 27, 1916.

S $\frac{1}{2}$ SW $\frac{1}{2}$ , SW $\frac{1}{2}$ SE $\frac{1}{2}$	21	10 N.	30 E.	120.00
W $\frac{1}{2}$ NE $\frac{1}{2}$ , SE $\frac{1}{2}$ NE $\frac{1}{2}$ , N $\frac{1}{2}$ SE $\frac{1}{2}$	28	10 N.	30 E.	200.00
N $\frac{1}{2}$ SW $\frac{1}{2}$ , S $\frac{1}{2}$ SW $\frac{1}{2}$ , NW $\frac{1}{2}$ SE $\frac{1}{2}$ , SW $\frac{1}{2}$ SE $\frac{1}{2}$	27	10 N.	30 E.	240.00
N $\frac{1}{2}$ NW $\frac{1}{2}$ , SE $\frac{1}{2}$ NW $\frac{1}{2}$ , S $\frac{1}{2}$ SW $\frac{1}{2}$	13	10 N.	29 E.	200.00
NW $\frac{1}{2}$ NE $\frac{1}{2}$	24	10 N.	29 E.	40.00
N $\frac{1}{2}$ NE $\frac{1}{2}$	28	10 N.	29 E.	80.00
S $\frac{1}{2}$ SE $\frac{1}{2}$	30	14 N.	31 E.	80.00
All of	11	8 N.	27 E.	640.00
All of	12	8 N.	27 E.	640.00
All of	13	8 N.	27 E.	640.00
N $\frac{1}{2}$ , SE $\frac{1}{2}$	14	8 N.	27 E.	480.00
NE $\frac{1}{2}$ NW $\frac{1}{2}$	7	8 N.	31 E.	40.00
Lots 1, 2, 3, 4, S $\frac{1}{2}$ N $\frac{1}{2}$ , S $\frac{1}{2}$	3	8 N.	28 E.	640.50
Lots 1, 2, 3, 4, S $\frac{1}{2}$ N $\frac{1}{2}$ , S $\frac{1}{2}$	4	8 N.	28 E.	640.16
S $\frac{1}{2}$ SW $\frac{1}{2}$	12	8 N.	28 E.	80.00
N $\frac{1}{2}$ NE $\frac{1}{2}$ , SW $\frac{1}{2}$	25	11 N.	29 E.	320.00
SW $\frac{1}{2}$ NE $\frac{1}{2}$	26	11 N.	29 E.	40.00
N $\frac{1}{2}$ NW $\frac{1}{2}$ , NW $\frac{1}{2}$ NE $\frac{1}{2}$	28	11 N.	29 E.	120.00

5240.66

Carried forward

15540.38

List No. 051395  
 filed October 10, 1916.

	Sec.	Tp.	Rge.	Area.	
				Brought forward	15540.58
NW $\frac{1}{2}$ NE $\frac{1}{2}$	66	13.	16 N.	2 W.	<u>40.00</u> 40.00

List No. 051367  
 filed October 20, 1916.

W $\frac{1}{2}$ NE $\frac{1}{2}$	66	15.	12 N.	4 W.	480.00	
S $\frac{1}{2}$ SW $\frac{1}{2}$		20.	12 N.	4 W.	80.00	
NE $\frac{1}{2}$ SW $\frac{1}{2}$		23.	12 N.	4 W.	480.00	
W $\frac{1}{2}$ NE $\frac{1}{2}$		26.	12 N.	4 W.	160.00	
W $\frac{1}{2}$ NE $\frac{1}{2}$ , SW $\frac{1}{2}$ NE $\frac{1}{2}$ , SW $\frac{1}{2}$ SE $\frac{1}{2}$		29.	12 N.	4 W.	480.00	
All of		35.	12 N.	4 W.	<u>640.00</u>	2320.00

List No. 051369  
 filed October 20, 1916.

S $\frac{1}{2}$		21.	12 N.	1 E.	320.00	
NE $\frac{1}{2}$		28.	12 N.	1 E.	320.00	
NW $\frac{1}{2}$ , W $\frac{1}{2}$ NE $\frac{1}{2}$		33.	12 N.	1 E.	240.00	
SW $\frac{1}{2}$ , W $\frac{1}{2}$ SE $\frac{1}{2}$		8.	16 N.	1 W.	<u>240.00</u>	1120.00

List No. 051639  
 filed November 28, 1916.

Lots 7, 8, 9, 10, 11, 12, SE $\frac{1}{2}$	145	31.	2 S.	8 E.	358.82	
Lots 3, 4, S $\frac{1}{2}$ NW $\frac{1}{2}$ , SW $\frac{1}{2}$	147	3.	5 S.	11 W.	320.46	
All of		1.	4 N.	8 E.	572.13	
All of		11.	4 N.	8 E.	572.00	
NW $\frac{1}{2}$ , W $\frac{1}{2}$ SW $\frac{1}{2}$ , NE $\frac{1}{2}$ SW $\frac{1}{2}$		12.	4 N.	8 E.	572.00	
W $\frac{1}{2}$ , NW $\frac{1}{2}$ SE $\frac{1}{2}$		13.	4 N.	8 E.	<u>572.00</u>	2351.44

Carried forward 21551.83

List No. 051698  
 filed December 2, 1916.

	Sec.	Tp.	Rge.	Area.	
					Brought forward 21551.88
Lots 1, 2, 3, 4,	30	16 S.	22 E.	<u>152.60</u>	152.60

List No. 051883  
 filed January 2, 1917.

N $\frac{1}{2}$ S $\frac{1}{2}$ , S $\frac{1}{2}$ S $\frac{1}{2}$ , SW $\frac{1}{2}$ SW $\frac{1}{2}$	5	20 S.	24 E.	280.00	
All of	9	20 S.	24 E.	640.00	
SW $\frac{1}{2}$ , W $\frac{1}{2}$ NW $\frac{1}{2}$ , W $\frac{1}{2}$ S $\frac{1}{2}$	10	20 S.	24 E.	<u>320.00</u>	1240.00

List No. 055495  
 filed June 27, 1917.

Lots 5, 6, 8, SW $\frac{1}{2}$ NE $\frac{1}{2}$	19	13 S.	25 E.	<u>153.52</u>	153.52
---	----	-------	-------	---------------	--------

List No. 041720  
 filed April 12, 1919.

All of	14	7 S.	21 E.	640.00	
N $\frac{1}{2}$	15	7 S.	21 E.	320.00	
N $\frac{1}{2}$	25	7 S.	21 E.	320.00	
Lots 1, 2, 3, 4, W $\frac{1}{2}$ S $\frac{1}{2}$ , W $\frac{1}{2}$ S $\frac{1}{2}$	24	7 S.	21 E.	655.28	
N $\frac{1}{2}$	25	7 S.	21 E.	320.00	
Lots 1, 2, N $\frac{1}{2}$ S $\frac{1}{2}$ , NE $\frac{1}{2}$	35	7 S.	21 E.	<u>329.91</u>	2585.19

List No. 042250  
 filed June 17, 1919.

N $\frac{1}{2}$	9	7 S.	21 E.	320.00	
All of	10	7 S.	21 E.	640.00	
All of	11	7 S.	21 E.	640.00	
All of	13	7 S.	21 E.	649.44	
W $\frac{1}{2}$	25	7 S.	21 E.	<u>320.00</u>	2569.44

Carried forward

28250.57

List No. 042249  
 Filed June 17, 1919.

Sec.	Sp.	Ege.	Area.	
Brought forward				28230.57

SW <sup>1/4</sup> , S <sup>1/2</sup> NE <sup>1/4</sup> , NE SW <sup>1/4</sup>	35	13 N.	4 W.	<u>320.00</u>	320.00
---	----	-------	------	---------------	--------

List No. 042251  
 Filed June 17, 1919.

SW <sup>1/4</sup>	15	7 S.	21 E.	320.00	
SW <sup>1/4</sup> , NE SW <sup>1/4</sup>	25	7 S.	21 E.	240.00	
SW <sup>1/4</sup>	26	7 S.	21 E.	320.00	
SW <sup>1/4</sup>	35	7 S.	21 E.	<u>327.09</u>	1207.09

List No. 042542  
 filed July 1, 1919.

SW <sup>1/4</sup>	25	7 S.	21 E.	<u>357.92</u>	357.92
-------------------	----	------	-------	---------------	--------

List No. 047855  
 filed June 18, 1920.

S <sup>1/2</sup> SW <sup>1/4</sup>	21	9 S.	22 E.	80.00	
NE SW <sup>1/4</sup>	22	9 S.	22 E.	<u>80.00</u>	160.00

Total					<u>30255.58</u>
-------	--	--	--	--	-----------------

DEPARTMENT OF THE INTERIOR  
GENERAL LAND OFFICE

Washington, D. C., March 19, 1923.

THIS CERTIFIES that the tracts of land described in the foregoing list have been carefully examined and compared with the township plats and tract books in this office, and the same have been found to inure to the State of Arizona, under its grant for the purpose stated, being free from conflicts or other adverse claims of record; that these tracts are not embraced in any withdrawal for coal, oil, mineral, or other purposes excepting Lots 2, 3, SE $\frac{1}{4}$  NW $\frac{1}{4}$  Sec. 15, T. 22 S., R. 15 E., and W $\frac{1}{2}$  SW $\frac{1}{4}$  Sec. 1, W $\frac{1}{2}$  W $\frac{1}{2}$  Sec. 12, W $\frac{1}{2}$  W $\frac{1}{2}$  Sec. 13, T. 4 N., R. 2 E., which were withdrawn subsequent to the timely perfection of these selections, those in T. 22 S., R. 15 E., by Executive Order of August 25, 1916, as Public Water Reserve No. 37, and those in T. 4 N., R. 2 E., being a strip of land within 20 feet of the center line of the Transmission Line of the Central Arizona Light and Power Company, Project No. 150, as shown by maps filed with the Federal Power Commission and withdrawn May 16, 1921, under the act of June 10, 1920 (41 Stat., 1063); that reports have been received from the Geological Survey or



from Mineral Examiners of this office indicating that  
these lands are not valuable for coal or other minerals,  
or the lands have been clear listed as to minerals by  
special office order.

Henry L. Young  
Examiner.

APPROVED:

*B. B. Trumbach*  
Chief of Division "C".

GENERAL LAND OFFICE

Washington, D. C., March 28, 1925.

It is hereby certified that the tracts described in this list, No. 25, are embraced in the original lists, now on file in this office, of lands selected by the State of Arizona, pursuant to the laws of said State, in the Phoenix land district, in part satisfaction of the grant to said State, for the purpose and under the provisions of the Act of Congress cited.

It is further certified that the said tracts are unreserved, unappropriated, surveyed public land of the United States, within the limits of said State, free from adverse claims of record, and not mineral in character.

The quantity of land heretofore certified to the State, under this grant, is 956,716.81 acres, which, with the amount embraced herein, 30,255.58 acres, aggregates 986,972.39 acres.

It is therefore recommended that the selections be approved, subject to any valid interfering rights existing at date of selection, but excepting and reserving unto the United States rights of way over and across said selected lands for ditches or canals constructed by their authority, all as directed and required by the Act of Congress approved August 30, 1890 (26 Stat., 391).

*William Gray*  
Commissioner

DEPARTMENT OF THE INTERIOR  
OFFICE OF THE SECRETARY

WASHINGTON, D. C.

MAR 30 1925

The foregoing selections, embracing 30,255.58 acres, are hereby approved, subject to any valid interfering rights existing at date of selection, reserving to the United States rights of way over and across said selected lands for ditches or canals constructed by their authority, all as directed and required by the Act of Congress approved August 30, 1890 (26 Stat., 391).

*Estimery*  
First Assistant Secretary